

FY 2025

ANNUAL LISTING OF OBLIGATED PROJECTS

PALM BEACH MPO

Both 23 USC §134 and §339.175, Florida Statutes, mandate that Metropolitan Planning Organizations (MPO) publish the annual listing of projects for which federal funds have been obligated in the preceding year. 23 CFR §450.334 further stipulates that the listing shall identify for each project the amount of Federal funds requested in the TIP, the Federal funding that was obligated during the preceding year, and the Federal funding remaining and available for subsequent years.

The Palm Beach MPO created the attached summary listing of projects where total Federal funding requested in the TIP differed from the Federal funding that was obligated.

In general, federal funds are obligated to transportation projects through the Federal Highway Administration (FHWA) and Federal Transit Administration (FTA). According to FHWA definition, an obligation is a legal commitment: the Federal government's promise to pay a State for the Federal share of a project's eligible cost. For a project funded by FHWA funds, this commitment occurs when FHWA approves the project and executes the project agreement. For a project funded by FTA funds, this commitment occurs at the time the FTA grant is awarded. Alternatively, funding can also be "de-obligated". A de-obligation means money previously obligated is removed from the project to reflect changes to the project cost, delay, or cancellation.

PROGRAMMED SECTIONS SUMMARY

Below is a summary table of funds programmed in the MPO's Transportation Improvement Program (TIP) for Fiscal Year 2025, the amount of federal obligations for Fiscal Year 2025, the difference, and the amount de-obligated.

FY 2025 Programmed, Obligated, and De-Obligated Amounts

Transportation Improvement Program Section	Programmed in TIP	Obligated	Programmed - Obligations	De-Obligated
SIS Capacity	\$ 11,258,087	\$ 50,105,109	\$ (38,847,022)	\$ (19,906)
Major Projects	\$ 16,407,781	\$ 15,962,472	\$ 445,309	\$ (3,065,798)
Local Initiatives Program	\$ 72,421,620	\$ 19,419,846	\$ 53,001,774	\$ (3,931,665)
Transportation Alternatives Program	\$ 6,042,960	\$ 5,394,926	\$ 648,034	\$ (77,954)
Other Federal & State Funded Projects	\$ 3,037,715	\$ 4,542,304	\$ (1,504,589)	\$ (51,831)
O&M - Roadways	\$ 1,096,521	\$ 23,775,375	\$ (22,678,854)	\$ (904,060)
Airports	\$ 1,260,000	\$ -	\$ 1,260,000	\$ -
Seaport	\$ -	\$ -	\$ -	\$ -
Railroads	\$ 1,460,086	\$ 1,461,297	\$ (1,211)	\$ (588,282)
Total	\$ 112,984,770	\$ 120,661,329	\$ (7,676,559)	\$ (8,639,496)

TRANSIT FUNDS SUMMARY


Federal Transit Administration (FTA) funded projects that are programmed and obligated by Palm Tran are not detailed in the FDOT Obligation Report. The projects below were provided by Palm Tran.

FY 2025 Palm Tran Obligated Transit Funds

Description	Grant Type	Obligation
Vehicles - Fixed Route 40'	5307	\$ 5,351,646
Vehicles - Fixed Route 40'	5339	\$ 1,936,280
Security and Safety	5307	\$ 229,733
Bus Support Equipment	5307	\$ 75,000
Admin - Equipment & Maintenance	5307	\$ 12,001,578
Vehicles - Support	5307	\$ 800,000
Vehicles - Equipment & Maintenance	5307	\$ 1,625,000
Bus Stop Improvements	5307	\$ 1,890,328
General Planning Consultants (GPC)	5307	\$ 1,000,000
Totals	5307	\$ 22,973,285
	5339	\$ 1,936,280



FY 2025 List of Federal Obligations by Phase



FM	Location	Work Mix	Phase	TIP Request	Obligation	Difference	De-Obligated
4192511	SR-710/BEELINE HWY FROM NORTHLAKE BLVD TO SR-708/BLUE HERON BLVD	ADD LANES & RECONSTRUCT	CST	\$ 7,508	\$ 25,929,908	\$ (25,922,400)	\$ (10,219)
4284002	SR-5/US-1 FEDERAL HIGHWAY FROM CR-A1A TO BEACH ROAD	BRIDGE REPLACEMENT	CST	\$ 99,766	\$ 5,010,000	\$ (4,910,234)	\$ (28,476)
4369631	SR-9/I-95 @ 6TH AVENUE SOUTH	INTERCHANGE - ADD LANES	CST	\$ -	\$ 4,683,608	\$ (4,683,608)	\$ -
4444771	SR-A1A FROM SOUTH OF GRAND CT TO SOUTH OF LINTON BLVD	RESURFACING	CST	\$ -	\$ 3,510,864	\$ (3,510,864)	\$ (60)
4358041	SR-9/I-95 @ SR-804/BOYNTON BEACH BLVD INTERCHANGE	INTERCHANGE JUSTIFICA/MODIFICA	CST	\$ -	\$ 3,242,295	\$ (3,242,295)	\$ -
4428912	SR-5/US-1 OVER EARMAN RIVER (C-17) BRIDGE 930003	BRIDGE REPLACEMENT	CST	\$ 1,614,825	\$ 4,666,199	\$ (3,051,374)	\$ -
4461031	SR-809/MILITARY TRAIL FR S OF DYER BLVD TO N OF FLAG DR	RESURFACING	CST	\$ -	\$ 2,051,932	\$ (2,051,932)	\$ -
4428911	SR-5/US-1 OVER EARMAN RIVER (C-17) BRIDGE 930003	BRIDGE REPLACEMENT	RRU	\$ -	\$ 1,663,926	\$ (1,663,926)	\$ -
4132571	SR-9/I-95 @ HYPOLUXO ROAD	INTERCHANGE - ADD LANES	PE	\$ -	\$ 1,614,408	\$ (1,614,408)	\$ -
4132571	SR-9/I-95 @ HYPOLUXO ROAD	INTERCHANGE - ADD LANES	ROW	\$ -	\$ 1,521,005	\$ (1,521,005)	\$ -
4482991	GREENBRIER BLVD FROM AERO CLUB DR TO GREENVIEW SHORES BLVD	BIKE LANE/SIDEWALK	CST	\$ 1,385,588	\$ 2,831,389	\$ (1,445,801)	\$ -
4331095	SR-9/I-95 FROM SOUTH OF GLADES RD. TO SOUTH OF LINTON BLVD.	ADD SPECIAL USE LANE	CST	\$ -	\$ 1,403,235	\$ (1,403,235)	\$ (9,224)
4132581	SR-9/I-95 @ LANTANA ROAD	INTERCHANGE - ADD LANES	PE	\$ -	\$ 1,375,960	\$ (1,375,960)	\$ -
4358041	SR-9/I-95 @ SR-804/BOYNTON BEACH BLVD INTERCHANGE	INTERCHANGE JUSTIFICA/MODIFICA	ROW	\$ -	\$ 1,314,844	\$ (1,314,844)	\$ -
4127331	SR-9/I-95 @ 10TH AVE NORTH	INTERCHANGE - ADD LANES	PE	\$ -	\$ 1,130,862	\$ (1,130,862)	\$ -
4476691	SR-804/E OCEAN AVE FROM SR-5/US-1 TO A1A	RESURFACING	CST	\$ -	\$ 1,048,442	\$ (1,048,442)	\$ -
4428911	SR-5/US-1 OVER EARMAN RIVER (C-17) BRIDGE 930003	BRIDGE REPLACEMENT	ROW	\$ -	\$ 980,524	\$ (980,524)	\$ -
4470011	INTERSECTION LIGHTING RETROFIT IMPROVEMENT	LIGHTING	CST	\$ -	\$ 960,253	\$ (960,253)	\$ -
4372791	SR-9/I-95 FROM SOUTH OF WOOLBRIGHT ROAD TO NORTH OF WOOLBRIGHT ROAD	INTERCHANGE - ADD LANES	PE	\$ -	\$ 937,258	\$ (937,258)	\$ -
4353841	SR-9/I-95 @ LINTON BOULEVARD INTERCHANGE	INTERCHANGE IMPROVEMENT	ROW	\$ -	\$ 895,939	\$ (895,939)	\$ -
4190131	SR-80/SOUTHERN BLVD BRIDGES 930097 & 930098	BRIDGE REPLACEMENT	CST	\$ 6,140	\$ 848,140	\$ (842,000)	\$ -
4415271	NORTHMORE NEIGHBORHOOD VARIOUS LOCATIONS	SIDEWALK	CST	\$ -	\$ 822,732	\$ (822,732)	\$ -
4417584	SR-704/OKEECHOBEE BLVD FROM SR-7 TO SR-5/US-1/SOUTH DIXIE HWY	CAPITAL FOR FIXED ROUTE	MISC	\$ -	\$ 805,361	\$ (805,361)	\$ -
4428911	SR-5/US-1 OVER EARMAN RIVER (C-17) BRIDGE 930003	BRIDGE REPLACEMENT	PE	\$ -	\$ 726,257	\$ (726,257)	\$ -
4416321	SR-802/LAKE WORTH ROAD FR RAULERSON DR TO PALM BEACH STATE COLLEGE ENT	RESURFACING	CST	\$ -	\$ 661,473	\$ (661,473)	\$ -
4416311	SR-25/US-27 FROM HENDRY/PALM BEACH COUNTYLINE TO SR-80	RESURFACING	CST	\$ -	\$ 659,836	\$ (659,836)	\$ -
4476701	SR-7/US-441 FROM NORTH OF GLADES ROAD TO NORTH OF BRIDGE BROOK DRIVE	RESURFACING	CST	\$ 1,096,521	\$ 1,739,603	\$ (643,082)	\$ -
2319321	SR-9/I-95 @ GATEWAY BLVD. INTERCHANGE	INTERCHANGE - ADD LANES	ROW	\$ -	\$ 628,115	\$ (628,115)	\$ -
4476711	SR-704/OKEECHOBEE BLVD FROM RED TRAIL TO WEST OF AUSTRALIAN AVE	RESURFACING	CST	\$ -	\$ 558,839	\$ (558,839)	\$ -
4458821	SR-7/US-441 AT LAKE WORTH ROAD	ADD RIGHT TURN LANE(S)	CST	\$ -	\$ 511,601	\$ (511,601)	\$ -
2319321	SR-9/I-95 @ GATEWAY BLVD. INTERCHANGE	INTERCHANGE - ADD LANES	PE	\$ -	\$ 497,102	\$ (497,102)	\$ -
4193452	SR-80 FROM W OF LION COUNTRY SAFARI RD TO FOREST HILL/CRESTWOOD BLVD.	ADD LANES & REHABILITATE PVMNT	CST	\$ -	\$ 494,849	\$ (494,849)	\$ -
4358041	SR-9/I-95 @ SR-804/BOYNTON BEACH BLVD INTERCHANGE	INTERCHANGE JUSTIFICA/MODIFICA	PE	\$ -	\$ 455,697	\$ (455,697)	\$ -
4132601	SR-9/I-95 @ PALM BEACH LAKES BLVD	INTERCHANGE JUSTIFICA/MODIFICA	PE	\$ 132,920	\$ 573,418	\$ (440,498)	\$ -
4358031	SR-9/I-95 @ NORTHLAKE BOULEVARD INTERCHANGE	INTERCHANGE - ADD LANES	ROW	\$ 2	\$ 395,759	\$ (395,757)	\$ -
4132522	I-95 FROM INDIANTOWN ROAD TO MARTIN/PALM BEACH COUNTY LINE	PD&E/EMO STUDY	PE	\$ -	\$ 393,107	\$ (393,107)	\$ -
4531481	SR-708/BLUE HERON BOULEVARD FROM WEST OF I-95 TO WEST OF GARDEN ROAD	LIGHTING	PE	\$ 30,733	\$ 411,978	\$ (381,245)	\$ -
4378681	SR-80/SOUTHERN BLVD. RAMPS AND SR-7/US-441	ADD TURN LANE(S)	PE	\$ -	\$ 372,094	\$ (372,094)	\$ -
4475471	SR-882/FOREST HILL BOULEVARD AT I-95 INTERCHANGE	SAFETY PROJECT	PE	\$ -	\$ 362,169	\$ (362,169)	\$ -
4428911	SR-5/US-1 OVER EARMAN RIVER (C-17) BRIDGE 930003	BRIDGE REPLACEMENT	CST	\$ 43,947	\$ 404,236	\$ (360,289)	\$ -
4192511	SR-710/BEELINE HWY FROM NORTHLAKE BLVD TO SR-708/BLUE HERON BLVD	ADD LANES & RECONSTRUCT	RRU	\$ -	\$ 358,229	\$ (358,229)	\$ -

<div>  <div>FY 2025 List of Federal Obligations by Phase</div> </div>							
FM	Location	Work Mix	Phase	TIP Request	Obligation	Difference	De-Obligated
4456281	SYSTEMATIC INTERSECTION LIGHTING IMPROVEMENTS-PALM BEACH COUNTY	LIGHTING	CST	\$ -	\$ 338,547	\$ (338,547)	\$ -
4400121	ROOSEVELT ESTATES SIDEWALKS - VARIOUS LOCATIONS	BIKE PATH/TRAIL	CST	\$ 4,032	\$ 341,173	\$ (337,141)	\$ (7,622)
4378681	SR-80/SOUTHERN BLVD. RAMPS AND SR-7/US-441	ADD TURN LANE(S)	CST	\$ -	\$ 306,128	\$ (306,128)	\$ -
4512241	SR-80/SOUTHERN BLVD AT JOG ROAD INTERSECTION IMPROVEMENTS	ADD LEFT TURN LANE(S)	PE	\$ -	\$ 301,998	\$ (301,998)	\$ -
4484351	SR-811 FROM SOUTH OF RCA BOULEVARD TO NORTH OF DONALD ROSS ROAD	RESURFACING	CST	\$ -	\$ 299,594	\$ (299,594)	\$ -
4399291	SR-25/US-27 FROM MP 12.599 TO SOUTH OF SOUTH BAY MP 25.854	SAFETY PROJECT	CST	\$ -	\$ 287,397	\$ (287,397)	\$ (2,396)
4531471	SR-5/SOUTH QUADRILLE BLVD FROM LAKEVIEW AVE TO BANYAN BLVD	LIGHTING	PE	\$ 38,373	\$ 306,677	\$ (268,304)	\$ -
4358031	SR-9/I-95 @ NORTHLAKE BOULEVARD INTERCHANGE	INTERCHANGE - ADD LANES	PE	\$ 143	\$ 236,429	\$ (236,286)	\$ -
4331096	SR-9/I-95 FROM BROWARD/PALM BEACH COUNTY LINE TO NORTH OF LINTON BLVD.	PRELIM ENG FOR FUTURE CAPACITY	CST	\$ -	\$ 233,621	\$ (233,621)	\$ -
4475531	SR-805/DIXIE HIGHWAY FROM NORTH OF LUCERNE AVENUE TO WPB CANAL	LIGHTING	PE	\$ -	\$ 194,010	\$ (194,010)	\$ -
4383941	HOMEWOOD BOULEVARD FROM OLD GERMANTOWN ROAD TO LOWSON BOULEVARD	BIKE LANE/SIDEWALK	CST	\$ -	\$ 188,589	\$ (188,589)	\$ (34,086)
4515981	ADVANCED WRONG WAY DETECTION SYSTEM PALM BEACH COUNTY	ITS COMMUNICATION SYSTEM	PE	\$ -	\$ 166,646	\$ (166,646)	\$ -
4400151	NORTH SHORE PEDESTRIAN BRIDGE	PEDESTRIAN/WILDLIFE OVERPASS	CST	\$ 59,677	\$ 218,500	\$ (158,823)	\$ (7,674)
4369631	SR-9/I-95 @ 6TH AVENUE SOUTH	INTERCHANGE - ADD LANES	RRU	\$ -	\$ 150,313	\$ (150,313)	\$ -
4399301	SR-25/US-27 AT CR-827 & OKEELANTA RD INTERSECTIONS	ADD SPECIAL USE LANE	CST	\$ -	\$ 128,691	\$ (128,691)	\$ -
4510851	INTERSECTION AT SR-882/FOREST HILL BLVD AND HAVERHILL ROAD	INTERSECTION IMPROVEMENT	PE	\$ -	\$ 121,693	\$ (121,693)	\$ -
4456281	SYSTEMATIC INTERSECTION LIGHTING IMPROVEMENTS-PALM BEACH COUNTY	LIGHTING	RRU	\$ -	\$ 114,442	\$ (114,442)	\$ -
4510841	INTERSECTION AT SR-704/OKEECHOBEE BLVD AND SR-809/ MILITARY TR	INTERSECTION IMPROVEMENT	PE	\$ -	\$ 113,409	\$ (113,409)	\$ -
4456231	SR9/I-95 FROM SOUTH OF PALM BEACH LAKES BLVD TO NORTH OF 45TH STREET	LIGHTING	CST	\$ -	\$ 113,273	\$ (113,273)	\$ -
4492791	SR-704/OKEECHOBEE BLVD FR RIVERWALK BLVD TO N JOG ROAD	LIGHTING	PE	\$ -	\$ 107,683	\$ (107,683)	\$ -
4461771	SR-7 FROM NORTH OF SR-80/SOUTHERN BLVD TO SR-704/OKEECHOBEE BLVD	RESURFACING	CST	\$ -	\$ 92,606	\$ (92,606)	\$ -
4492801	I-95 RAMP IMPROVEMENTS @ SR-704/OKEECHOBEE BLVD; SR-786 AND SR-706	SKID HAZARD OVERLAY	CST	\$ -	\$ 88,858	\$ (88,858)	\$ -
4493471	SR-807/CONGRESS AVENUE AT 10TH AVENUE NORTH	TRAFFIC SIGNAL UPDATE	ROW	\$ -	\$ 86,486	\$ (86,486)	\$ -
4531441	SYSTEMATIC RAMP SAFETY ANALYSIS- I-95 RAMPS; PALM BEACH COUNTY	SKID HAZARD OVERLAY	PE	\$ 24,200	\$ 107,322	\$ (83,122)	\$ -
4475451	SR-704/OKEECHOBEE BLVD FROM EAST OF MILITARY TRAIL TO I-95	LIGHTING	PE	\$ -	\$ 81,538	\$ (81,538)	\$ -
4483031	CHERRY RD FROM MILITARY TRAIL TO QUAIL DR	BIKE LANE/SIDEWALK	CST	\$ 5,000	\$ 82,087	\$ (77,087)	\$ -
4372791	SR-9/I-95 FROM SOUTH OF WOOLBRIGHT ROAD TO NORTH OF WOOLBRIGHT ROAD	INTERCHANGE - ADD LANES	ROW	\$ -	\$ 61,392	\$ (61,392)	\$ -
4398451	SR-715 FROM SR-80 TO W. OF CANAL STREET SOUTH	RESURFACING	CST	\$ 9,355	\$ 70,000	\$ (60,645)	\$ (367)
4383862	SR-5/US-1 FROM 59TH ST TO SR-850/NORTHLAKE BLVD	BIKE LANE/SIDEWALK	PE	\$ -	\$ 60,000	\$ (60,000)	\$ -
2296584	SR-806/ATLANTIC AVE FROM WEST OF SR-7/US-441 TO EAST OF LYONS ROAD	ADD LANES & RECONSTRUCT	ROW	\$ 884,207	\$ 941,579	\$ (57,372)	\$ -
4363071	SR-80/SOUTHERN BLVD AT FOREST HILL BLVD	ADD TURN LANE(S)	RRU	\$ -	\$ 54,058	\$ (54,058)	\$ -
4475511	I-95 FROM 12TH AVENUE S TO 10TH AVENUE N	LIGHTING	PE	\$ -	\$ 50,848	\$ (50,848)	\$ -
4544401	NORTHLAKE BLVD - OLD DIXIE HWY AND 10TH STREET	TRAFFIC CONTROL DEVICES/SYSTEM	RRU	\$ -	\$ 50,000	\$ (50,000)	\$ -
4456281	SYSTEMATIC INTERSECTION LIGHTING IMPROVEMENTS-PALM BEACH COUNTY	LIGHTING	PE	\$ -	\$ 48,824	\$ (48,824)	\$ (8,830)
4441211	SR-9/I-95 AT BELVEDERE RD; SOUTHBOUND OFF RAMP	INTERCHANGE JUSTIFICA/MODIFICA	PE	\$ 24,380	\$ 73,118	\$ (48,738)	\$ -
4461001	SR-80 FROM SR-25/US-27 TO EAST OF GLADES GLEN DRIVE	RESURFACING	CST	\$ -	\$ 32,333	\$ (32,333)	\$ -
4463741	SR-700/CONNORS HWY FROM NORTH OF 1ST ST TO WEST OF SR-80	RESURFACING	CST	\$ 5,845	\$ 38,000	\$ (32,155)	\$ (261,075)
4461021	SR-15 FROM N OF 1ST ST TO PALM BEACH/MARTIN COUNTY LINE	RESURFACING	CST	\$ 1,864	\$ 33,000	\$ (31,136)	\$ -
4353841	SR-9/I-95 @ LINTON BOULEVARD INTERCHANGE	INTERCHANGE IMPROVEMENT	CST	\$ -	\$ 29,311	\$ (29,311)	\$ (83)
4470011	INTERSECTION LIGHTING RETROFIT IMPROVEMENT	LIGHTING	PE	\$ -	\$ 27,735	\$ (27,735)	\$ -
4378681	SR-80/SOUTHERN BLVD. RAMPS AND SR-7/US-441	ADD TURN LANE(S)	MISC	\$ -	\$ 23,713	\$ (23,713)	\$ -

FY 2025 List of Federal Obligations by Phase

FM	Location	Work Mix	Phase	TIP Request	Obligation	Difference	De-Obligated
4132651	SR-9/I-95 @ PGA BOULEVARD/CENTRAL BOULEVARD	INTERCHANGE JUSTIFICA/MODIFICA	ROW	\$ -	\$ 21,459	\$ (21,459)	\$ -
4443661	CR-A1A/OCEAN DR FROM N OF DONALD ROSS ROAD TO S OF INDIANTOWN ROAD	SIGNING/PAVEMENT MARKINGS	CST	\$ -	\$ 21,000	\$ (21,000)	\$ (846)
4383865	SR-5/US-1 FROM CAMINO REAL TO NE 8TH STREET/MIZNER BLVD	BIKE LANE/SIDEWALK	PE	\$ -	\$ 18,000	\$ (18,000)	\$ -
4132571	SR-9/I-95 @ HYPOLUXO ROAD	INTERCHANGE - ADD LANES	MISC	\$ -	\$ 17,079	\$ (17,079)	\$ -
4132601	SR-9/I-95 @ PALM BEACH LAKES BLVD	INTERCHANGE JUSTIFICA/MODIFICA	MISC	\$ -	\$ 14,546	\$ (14,546)	\$ -
4415701	36TH STREET FROM N AUSTRALIAN AVENUE TO NORTH FLAGLER DRIVE	BIKE LANE/SIDEWALK	PE	\$ -	\$ 10,418	\$ (10,418)	\$ -
4415701	36TH STREET FROM N AUSTRALIAN AVENUE TO NORTH FLAGLER DRIVE	BIKE LANE/SIDEWALK	RRU	\$ 20,000	\$ 30,000	\$ (10,000)	\$ -
4483011	CITY OF LAKE WORTH BEACH VARIOUS LOCATIONS	SIDEWALK	CST	\$ -	\$ 9,743	\$ (9,743)	\$ -
4470011	INTERSECTION LIGHTING RETROFIT IMPROVEMENT	LIGHTING	RRU	\$ -	\$ 9,700	\$ (9,700)	\$ -
4383865	SR-5/US-1 FROM CAMINO REAL TO NE 8TH STREET/MIZNER BLVD	BIKE LANE/SIDEWALK	MISC	\$ -	\$ 6,120	\$ (6,120)	\$ -
4475511	I-95 FROM 12TH AVENUE S TO 10TH AVENUE N	LIGHTING	MISC	\$ -	\$ 1,357	\$ (1,357)	\$ -
4522161	SR-802 LAKE AVENUE MP 306.04	RAIL SAFETY PROJECT	CST	\$ -	\$ 1,000	\$ (1,000)	\$ -
4347221	SR-9/I-95 @ SR-806/ATLANTIC AVENUE INTERCHANGE	INTERCHANGE - ADD LANES	CST	\$ -	\$ 1,000	\$ (1,000)	\$ -
4439941	SR-15/US-441 FROM SOUTH OF SHIRLEY DR TO EAST MAIN STREET	RESURFACING	CST	\$ -	\$ 880	\$ (880)	\$ -
4423201	US-98/441/EAST MAIN STREET @ SCFE CROSSING 272282T	RAIL SAFETY PROJECT	CST	\$ -	\$ 211	\$ (211)	\$ -
4369631	SR-9/I-95 @ 6TH AVENUE SOUTH	INTERCHANGE - ADD LANES	ROW	\$ -	\$ 130	\$ (130)	\$ -
4440791	CITY OF BOYNTON BEACH VARIOUS LOCATIONS	BIKE LANE/SIDEWALK	RRU	\$ -	\$ 68	\$ (68)	\$ -
4393254	PALM BEACH UPWP FY 2022/2023-2023/2024	TRANSPORTATION PLANNING	PLN	\$ -	\$ -	\$ -	\$ (2,789,660)
4492831	SR-806/ATLANTIC AVE AT HOMEWOOD BLVD,SR-704 @ HAVERHILL RD	TRAFFIC SIGNAL UPDATE	CST	\$ 93,336	\$ 93,336	\$ -	\$ -
4443791	CITY OF BOCA RATON VARIOUS LOCATIONS	TRAFFIC CONTROL DEVICES/SYSTEM	CST	\$ -	\$ -	\$ -	\$ (14,444)
4460841	CITY OF PALM BEACH GARDENS VARIOUS LOCATIONS	SIGNING/PAVEMENT MARKINGS	CST	\$ -	\$ -	\$ -	\$ (2,471)
4530011	LILAC STREET FROM NORTH MILITARY TRAIL TO PLANT DRIVE	SIDEWALK	PE	\$ 5,000	\$ 5,000	\$ -	\$ -
4529981	NW 6TH WAY FROM SOUTH OF NW 38TH DRIVE TO SPANISH RIVER BOULEVARD	SIDEWALK	PE	\$ 5,000	\$ 5,000	\$ -	\$ -
4460771	SEMINOLE BLVD FROM OSWEGO AVE TO OKEECHOBEE BLVD	SIDEWALK	CST	\$ -	\$ -	\$ -	\$ (13,890)
4529991	SPRUCE AVENUE FROM 36TH STREET TO 40TH STREET	SIDEWALK	PE	\$ 5,000	\$ 5,000	\$ -	\$ -
4416311	SR-25/US-27 FROM HENDRY/PALM BEACH COUNTYLINE TO SR-80	RESURFACING	RRU	\$ -	\$ -	\$ -	\$ (16,200)
4463741	SR-700/CONNORS HWY FROM NORTH OF 1ST ST TO WEST OF SR-80	RESURFACING	RRU	\$ -	\$ -	\$ -	\$ (611,000)
4516971	ADVANCE WARNING SIGNALS	RAIL SAFETY PROJECT	RRU	\$ 250,000	\$ 250,000	\$ -	\$ -
4554071	SIGNAL CROSSING SHELTER	RAIL SAFETY PROJECT	RRU	\$ 467,018	\$ 467,018	\$ -	\$ -
4554091	SIGNAL UPGRADES 1-WAY SET OF LED'S MOUNTED TO THE EASTBOUND CANTILEVER	RAIL SAFETY PROJECT	RRU	\$ 70,707	\$ 70,707	\$ -	\$ -
4554101	SIGNAL UPGRADES, NEW ALSTROM PDM, LEFT TURN BLACK OUT SIGN, LED LIGHTS	RAIL SAFETY PROJECT	RRU	\$ 172,361	\$ 172,361	\$ -	\$ -
4388811	W PALMETTO ROAD SFRTA CROSSING NO. 628165L	RAIL SAFETY PROJECT	RRU	\$ -	\$ -	\$ -	\$ (572,082)
4516951	SR-700/US-98 CONNORS CROSSING #853353T SCFE RAILROAD	RAIL PRESERVATION PROJECT	RRU	\$ 500,000	\$ 500,000	\$ -	\$ -
4482951	PALM TRAN ELECTRIC BUS TRANSITION INITIATIVE	PURCHASE VEHICLES/EQUIPMENT	CAP	\$ 5,000,000	\$ 5,000,000	\$ -	\$ -
4460981	PALM TRAN ELECTRIC BUS TRANSITION INITIATIVE	PURCHASE VEHICLES/EQUIPMENT	CAP	\$ 2,168,194	\$ 2,168,194	\$ -	\$ -
4535271	SFRTA NEW ROLLING STOCK	PURCHASE VEHICLES/EQUIPMENT	CAP	\$ 5,000,000	\$ 5,000,000	\$ -	\$ -
4481031	SFRTA ROLLING STOCK SEFTC TRIP	PURCHASE VEHICLES/EQUIPMENT	CAP	\$ 2,500,000	\$ 2,500,000	\$ -	\$ -
4400151	NORTH SHORE PEDESTRIAN BRIDGE	PEDESTRIAN/WILDLIFE OVERPASS	MISC	\$ -	\$ -	\$ -	\$ (7,670)
4383841	AUSTRALIAN AVE FROM 1ST ST TO BLUE HERON BLVD	LIGHTING	CST	\$ -	\$ -	\$ -	\$ (28,438)
4489991	EL RIO TRAIL FROM YAMATO ROAD TO GLADES ROAD	LIGHTING	CST	\$ 1,005,001	\$ 1,005,001	\$ -	\$ -
4489991	EL RIO TRAIL FROM YAMATO ROAD TO GLADES ROAD	LIGHTING	PE	\$ -	\$ -	\$ -	\$ (4,529)

<div>   <div>FY 2025 List of Federal Obligations by Phase</div> </div>							
FM	Location	Work Mix	Phase	TIP Request	Obligation	Difference	De-Obligated
4417561	SR-80 FROM SR-15 TO CR-880 - PHASE 1	LIGHTING	PE	\$ -	\$ -	\$ -	\$ (154,820)
4495201	ADVANCED WWD DETECTION SYSTEM PALM BEACH COUNTY	ITS COMMUNICATION SYSTEM	CST	\$ -	\$ -	\$ -	\$ (11)
4124204	SR-9/I-95 @ SR-808/GLADES ROAD	INTERCHANGE - ADD LANES	CST	\$ -	\$ -	\$ -	\$ (380)
4535581	SR-80 FROM SR-15 TO WEST OF SR-700/CR-700	GUARDRAIL	RRU	\$ 15,000	\$ 15,000	\$ -	\$ -
4400431	BRANT DR BRIDGE REPLACEMENT FR OREGON LN TO AVOCET RD	BRIDGE REPLACEMENT	CST	\$ -	\$ -	\$ -	\$ (80,449)
4490051	BURNS ROAD FROM NORTH MILITARY TRAIL TO ALTERNATE A1A	BIKE PATH/TRAIL	CST	\$ 889,606	\$ 889,606	\$ -	\$ -
4490051	BURNS ROAD FROM NORTH MILITARY TRAIL TO ALTERNATE A1A	BIKE PATH/TRAIL	PE	\$ -	\$ -	\$ -	\$ (3,219)
4490061	C-8 CANAL FROM CR-892/ FOREST HILL BOULEVARD TO STRIBLING WAY	BIKE PATH/TRAIL	CST	\$ 549,429	\$ 549,429	\$ -	\$ -
4530021	CAMINO REAL FROM SPANISH RIVER ROAD TO S. OCEAN BOULEVARD	BIKE PATH/TRAIL	PE	\$ 5,000	\$ 5,000	\$ -	\$ -
4443501	CLEAR LAKE TRAIL FROM SR-704/OKEECHOBEE BLVD TO PALM BEACH LAKES BLVD	BIKE PATH/TRAIL	CST	\$ -	\$ -	\$ -	\$ (16,660)
4443591	DILLMAN TRAIL FROM FOREST HILL BLVD TO DILLMAN ROAD	BIKE PATH/TRAIL	CST	\$ -	\$ -	\$ -	\$ (1,341)
4483021	KYOTO GARDENS DRIVE FROM NORTH MILITARY TRAIL TO ALTERNATE A1A	BIKE PATH/TRAIL	CST	\$ -	\$ -	\$ -	\$ (7,762)
4351601	PALMETTO PARK ROAD FROM SR-7 TO NW 2ND AVENUE	BIKE PATH/TRAIL	CST	\$ -	\$ -	\$ -	\$ (4,593)
4351601	PALMETTO PARK ROAD FROM SR-7 TO NW 2ND AVENUE	BIKE PATH/TRAIL	RRU	\$ -	\$ -	\$ -	\$ (20,155)
4415701	36TH STREET FROM N AUSTRALIAN AVENUE TO NORTH FLAGLER DRIVE	BIKE LANE/SIDEWALK	MISC	\$ -	\$ -	\$ -	\$ (7,151)
4507931	BARWICK RD FROM LAKE IDA ROAD TO L-30 CANAL	BIKE LANE/SIDEWALK	PE	\$ 5,000	\$ 5,000	\$ -	\$ -
4415321	BARWICK ROAD FROM WEST ATLANTIC AVENUE TO LAKE IDA ROAD	BIKE LANE/SIDEWALK	CST	\$ -	\$ -	\$ -	\$ (1,692,115)
4415861	BRANT BRIDGE CONNECTOR	BIKE LANE/SIDEWALK	CST	\$ 1,676,256	\$ 1,676,256	\$ -	\$ -
4483541	CITY OF LAKE WORTH BEACH VARIOUS LOCATIONS	BIKE LANE/SIDEWALK	PE	\$ 5,000	\$ 5,000	\$ -	\$ -
4460861	CRESTHAVEN BLVD FROM JOG ROAD TO SOUTH MILITARY TRAIL/SR-809	BIKE LANE/SIDEWALK	PE	\$ -	\$ -	\$ -	\$ (3,195)
4508001	GARDENS PARKWAY FROM ALT A1A TO PROSPERITY FARMS RD	BIKE LANE/SIDEWALK	PE	\$ 5,000	\$ 5,000	\$ -	\$ -
4383951	GEORGE BUSH BOULEVARD FROM NE 2ND AVENUE TO SR-A1A	BIKE LANE/SIDEWALK	RRU	\$ -	\$ -	\$ -	\$ (21,118)
4383951	GEORGE BUSH BOULEVARD FROM NE 2ND AVENUE TO SR-A1A	BIKE LANE/SIDEWALK	CST	\$ -	\$ -	\$ -	\$ (29,027)
4482991	GREENBRIER BLVD FROM AERO CLUB DR TO GREENVIEW SHORES BLVD	BIKE LANE/SIDEWALK	PE	\$ -	\$ -	\$ -	\$ (4,925)
4460821	GREENVIEW SHORES FROM BINKS FOREST DRIVE TO WELLINGTON TRACE	BIKE LANE/SIDEWALK	PE	\$ -	\$ -	\$ -	\$ (4,836)
4415331	LINDELL BLVD FROM WEST OF SR-811/SOUTH DIXIE HWY TO SW 10TH AVE	BIKE LANE/SIDEWALK	PE	\$ -	\$ -	\$ -	\$ (427)
4415331	LINDELL BLVD FROM WEST OF SR-811/SOUTH DIXIE HWY TO SW 10TH AVE	BIKE LANE/SIDEWALK	CST	\$ -	\$ -	\$ -	\$ (1,798,473)
4368961	LOWSON BOULEVARD/SW 10TH STREET FROM DOVER ROAD TO US-1/SE 5TH AVENUE	BIKE LANE/SIDEWALK	CST	\$ -	\$ -	\$ -	\$ (108,382)
4443701	LYONS RD/SANSBURY WY FR SR-882/FOREST HILL BV TO SR-704/OKEECHOBEE BV	BIKE LANE/SIDEWALK	CST	\$ -	\$ -	\$ -	\$ (27,510)
4417551	SR-5/US-1 FROM BROWARD/PALM BEACH COUNTY LINE TO SR-794/YAMATO RD	ATMS - ARTERIAL TRAFFIC MGMT	CST	\$ -	\$ -	\$ -	\$ (40,454)
4417582	OKEECHOBEE BLVD/SR-704 FROM SR-7 TO US-1/SOUTH DIXIE HWY	ITS COMMUNICATION SYSTEM	CAP	\$ 1,000,000	\$ 1,000,000	\$ -	\$ -
4463361	LAKE WORTH RD/SR-802 FROM SR-7 TO US-1	ITS SURVEILLANCE SYSTEM	CAP	\$ 1,000,000	\$ 1,000,000	\$ -	\$ -
4483041	PALM TRAN VARIOUS LOCATIONS	PUBLIC TRANSPORTATION SHELTER	CAP	\$ 280,655	\$ 280,655	\$ -	\$ -
4124204	I-95 AT SR-808/GLADES ROAD	INTERCHANGE - ADD LANES	DSB	\$ 98	\$ -	\$ 98	\$ -
4344791	DISTRICTWIDE R/W APPRAISAL SERVICES	RIGHT OF WAY ACTIVITIES	ROW	\$ 101	\$ -	\$ 101	\$ -
4345151	DISTRICTWIDE R/W APPRAISAL SERVICES	RIGHT OF WAY ACTIVITIES	ROW	\$ 101	\$ -	\$ 101	\$ -
4345251	DISTRICTWIDE R/W APPRAISAL SERVICES	RIGHT OF WAY ACTIVITIES	ROW	\$ 101	\$ -	\$ 101	\$ -
4439701	DISTRICTWIDE R/W APPRAISAL SERVICES	RIGHT OF WAY ACTIVITIES	ROW	\$ 101	\$ -	\$ 101	\$ -
4368991	HAMLIN BOULEVARD FROM 190TH STREET TO 180TH AVENUE NORTH	SIDEWALK	PE	\$ 337	\$ -	\$ 337	\$ -
4342733	SR-9/I-95 FROM SR-706/INDIANTOWN RD TO PALM BEACH/MARTIN COUNTY LINE	SAFETY PROJECT	CST	\$ 343	\$ -	\$ 343	\$ (140)
4323441	SR-804/BOYNTON BEACH BLVD FROM WEST OF JOG ROAD TO CONGRESS AVENUE	RESURFACING	CST	\$ 1,000	\$ -	\$ 1,000	\$ (3,082)

<div> <div>  <div> <div>PALM BEACH</div> <div>Metropolitan Planning Organization</div> </div> </div> <div>  </div> <div> <div>FY 2025 List of Federal Obligations by Phase</div> </div> </div>							
FM	Location	Work Mix	Phase	TIP Request	Obligation	Difference	De-Obligated
4363071	SR-80/SOUTHERN BLVD AT FOREST HILL BLVD	ADD TURN LANE(S)	CST	\$ 2,093	\$ 953	\$ 1,140	\$ -
4443711	WESTGATE AVENUE FROM WABASSO DRIVE TO CONGRESS AVENUE	BIKE LANE/SIDEWALK	CST	\$ 1,177	\$ -	\$ 1,177	\$ (21,725)
2281041	DISTRICT WIDE/COMMUNITY SAFETY PROGRAM/SECTION 402	SAFETY PROJECT	PE	\$ 1,372	\$ -	\$ 1,372	\$ -
4408301	SR-782/LINTON BLVD @ SFRC CROSSING# 628160C	RAIL SAFETY PROJECT	CST	\$ 1,602	\$ -	\$ 1,602	\$ -
4460781	CITY OF BOYNTON BEACH VARIOUS LOCATIONS	BIKE PATH/TRAIL	PE	\$ 2,081	\$ -	\$ 2,081	\$ (913)
4483031	CHERRY RD FROM MILITARY TRAIL TO QUAIL DR	BIKE LANE/SIDEWALK	PE	\$ 2,269	\$ -	\$ 2,269	\$ (2,271)
4132581	I-95 AT LANTANA RD	INTERCHANGE JUSTIFICA/MODIFICA	ROW	\$ 3,000	\$ -	\$ 3,000	\$ -
4443771	GERMANTOWN ROAD FROM OLD GERMANTOWN RD TO CONGRESS AVENUE	BIKE PATH/TRAIL	PE	\$ 3,415	\$ -	\$ 3,415	\$ (3,416)
4440791	CITY OF BOYNTON BEACH VARIOUS LOCATIONS	BIKE LANE/SIDEWALK	PE	\$ 4,746	\$ -	\$ 4,746	\$ (15,049)
4507871	INDIAN TRAIL IMPRV DISTRICT - HAMLIN BLVD, GRAPEVIEW BLVD, CITRUS GROVE BLVD	SIDEWALK	PE	\$ 5,000	\$ -	\$ 5,000	\$ -
4508621	49TH ST FROM GREENWOOD AVE TO NORTH FLAGLER DR	SIDEWALK	PE	\$ 5,000	\$ -	\$ 5,000	\$ -
4530001	INDIAN TRAIL IMPRV DISTRICT - 140TH AVE AND 61ST ST	SIDEWALK	PE	\$ 5,000	\$ -	\$ 5,000	\$ -
4507841	SW 18TH ST FROM MILITARY TRAIL TO ADDISON AVE	RAILROAD CROSSING	PE	\$ 5,000	\$ -	\$ 5,000	\$ -
4507951	INDIAN TRAIL IMPROVEMENT DISTRICT - TEMPLE BLVD, HALL BLVD, & 140TH AVE	MISCELLANEOUS CONSTRUCTION	PE	\$ 5,000	\$ -	\$ 5,000	\$ -
4483061	C-2 CANAL FROM GREENVIEW SHORES BLVD TO BENT CREEK RD	BIKE PATH/TRAIL	PE	\$ 5,000	\$ -	\$ 5,000	\$ -
4490061	C-8 CANAL FROM CR-892/ FOREST HILL BLVD TO STRIBLING WAY	BIKE PATH/TRAIL	PE	\$ 5,000	\$ -	\$ 5,000	\$ -
4508241	VILLAGE OF ROYAL PALM BEACH - VARIOUS LOCATIONS	BIKE PATH/TRAIL	PE	\$ 5,000	\$ -	\$ 5,000	\$ -
4508291	FAIRCHILD AVE FROM FAIRCHILD GARDENS AVE TO CAMPUS DR	BIKE PATH/TRAIL	PE	\$ 5,000	\$ -	\$ 5,000	\$ -
4498471	PROSPERITY FARMS FR 800 FT N OF NORTHLAKE BLVD TO DONALD ROSS RD	BIKE LANE/SIDEWALK	PE	\$ 5,000	\$ -	\$ 5,000	\$ -
4443771	GERMANTOWN RD FROM OLD GERMANTOWN RD TO S CONGRESS AVE	BIKE PATH/TRAIL	CST	\$ 5,000	\$ -	\$ 5,000	\$ -
4460781	SE 1ST ST FROM BOYNTON BEACH BLVD TO WOOLBRIGHT RD	BIKE PATH/TRAIL	CST	\$ 5,000	\$ -	\$ 5,000	\$ -
4400151	NORTH SHORE PEDESTRIAN BRIDGE	PEDESTRIAN/WILDLIFE OVERPASS	PE	\$ 5,757	\$ -	\$ 5,757	\$ (1,086)
4400451	TRAFFIC CALMING ENHANCEMENTS FOR INDIAN TRAIL IMPROVEMENT DISTRICT	MISCELLANEOUS CONSTRUCTION	CST	\$ 8,961	\$ -	\$ 8,961	\$ (27,200)
4460821	GREENVIEW SHORES BLVD FROM BINKS FOREST DR TO WELLINGTON TRACE	BIKE LANE/SIDEWALK	CST	\$ 42,000	\$ -	\$ 42,000	\$ -
4492831	ATLANTIC AVE/SR-806 AT HOMEWOOD BLVD, SR-704 AT HAVERHILL RD	TRAFFIC SIGNAL UPDATE	PE	\$ 59,996	\$ -	\$ 59,996	\$ -
4440791	CITY OF BOYNTON BEACH VARIOUS LOCATIONS	BIKE LANE/SIDEWALK	CST	\$ 123,921	\$ 52,176	\$ 71,745	\$ (36,008)
2296584	SR-806/ATLANTIC AVE FROM WEST OF SR-7/US-441 TO EAST OF LYONS ROAD	ADD LANES & RECONSTRUCT	CST	\$ 138,294	\$ 40,958	\$ 97,336	\$ (70,261)
4535581	SR-80 FROM SR-15 TO CR-880	GUARDRAIL	ENV	\$ 110,000	\$ -	\$ 110,000	\$ -
4544401	NORTHLAKE BLVD - OLD DIXIE HWY AND 10TH STREET	TRAFFIC CONTROL DEVICES/SYSTEM	PE	\$ 142,805	\$ 20,000	\$ 122,805	\$ -
4535581	SR-80 FROM SR-15 TO WEST OF SR-700/CR-700	GUARDRAIL	PE	\$ 495,709	\$ 372,342	\$ 123,367	\$ -
4383866	SR-5/US-1 FROM 25TH STREET TO 45TH STREET	TRAFFIC OPS IMPROVEMENT	PE	\$ 300,000	\$ 176,449	\$ 123,551	\$ -
4460901	25TH ST FROM NORTH AUSTRALIAN AVE TO BROADWAY AVE	BIKE LANE/SIDEWALK	CST	\$ 210,000	\$ -	\$ 210,000	\$ -
4460861	CRESTHAVEN BLVD FROM JOG RD TO SOUTH MILITARY TRAIL/SR-809	BIKE LANE/SIDEWALK	CST	\$ 216,091	\$ -	\$ 216,091	\$ -
4211681	WEST PALM BEACH SECTION 5309 TROLLEY SHELTER	PUBLIC TRANSPORTATION SHELTER	CAP	\$ 247,500	\$ -	\$ 247,500	\$ -
4071844	PALM BEACH COUNTY SECTION 5311 OPERATING RURAL FUNDS	OPERATING/ADMIN. ASSISTANCE	OPS	\$ 400,915	\$ -	\$ 400,915	\$ -
4405755	SR-806/ATLANTIC AVE FROM CUMBERLAND DR TO JOG RD	ADD LANES & RECONSTRUCT	ROW	\$ 601,500	\$ 5,000	\$ 596,500	\$ -
4415711	PALM TRAN - BUS SHELTERS - VARIOUS LOCATIONS	PUBLIC TRANSPORTATION SHELTER	CAP	\$ 800,000	\$ -	\$ 800,000	\$ -
4442593	SR-80/US-27 ELECTRIC VEHICLE (EV) CHARGING PROGRAM - PHASE II SOUTH BAY	ELECTRIC VEHICLE CHARGING	CAP	\$ 900,000	\$ -	\$ 900,000	\$ -
4417584	OKEECHOBEE BLVD/SR-704 FROM SR-7 TO SR-5/US-1/SOUTH DIXIE HWY	CAPITAL FOR FIXED ROUTE	CAP	\$ 900,000	\$ -	\$ 900,000	\$ -
4383862	SR-5/US-1 FROM 59TH ST TO SR-850/NORTHLAKE BLVD	BIKE LANE/SIDEWALK	CST	\$ 2,775,588	\$ 1,837,811	\$ 937,777	\$ -
4347351	PALM BEACH COUNTY SEC 5307 CAPITAL SOUTH FACILITY EXPANSION	CAPITAL FOR FIXED ROUTE	CAP	\$ 1,100,000	\$ -	\$ 1,100,000	\$ -

FY 2025 List of Federal Obligations by Phase

FM	Location	Work Mix	Phase	TIP Request	Obligation	Difference	De-Obligated
4347341	PALM BEACH COUNTY SEC 5307 CAPITAL NORTH FACILITY EXPANSION	CAPITAL FOR FIXED ROUTE	CAP	\$1,189,100	\$-	\$1,189,100	\$-
4405754	SR-806/ATLANTIC AVE FROM FLORIDA'S TURNPIKE TO CUMBERLAND DR	ADD LANES & RECONSTRUCT	ROW	\$1,231,560	\$7,000	\$1,224,560	\$-
4515341	PALM BEACH COUNTY GLADES AIRPORT - FENCE IMPROVEMENTS	AVIATION SECURITY PROJECT	CAP	\$1,260,000	\$-	\$1,260,000	\$-
4393255	PALM BEACH UPWP FY 2024/2025-2025/2026	TRANSPORTATION PLANNING	PLN	\$9,016,770	\$7,753,299	\$1,263,471	\$-
4513801	PALM BEACH TPA FEASIBILITY STUDY (OKEECHOBEE TRANSIT STUDY)	TRANSPORTATION PLANNING	PLN	\$2,000,000	\$550,000	\$1,450,000	\$-
4151581	WEST PALM BEACH SECTION 5309 TROLLEY BUSES	CAPITAL FOR FIXED ROUTE	CAP	\$2,029,598	\$-	\$2,029,598	\$-
4297671	TRI-RAIL NORTHERN LAYOVER FACILITY - CSX TRACKS E OF I-95 MANGONIA PARK	FIXED GUIDEWAY IMPROVEMENTS	CAP	\$5,444,645	\$-	\$5,444,645	\$-

PAGE	1	FLORIDA DEPARTMENT OF TRANSPORTATION	DATE RUN: 10/01/2025
PALM BEACH TPA		OFFICE OF WORK PROGRAM	TIME RUN: 09.49.12
		ANNUAL OBLIGATIONS REPORT	MBROBLTP
		=====	
		HIGHWAYS	
		=====	
ITEM NUMBER:229658 4	PROJECT DESCRIPTION:SR-806/ATLANTIC AVE FROM WEST OF SR-7/US-441 TO EAST OF LYONS ROAD		*NON-SIS*
DISTRICT:04	COUNTY:PALM BEACH		TYPE OF WORK:ADD LANES & RECONSTRUCT
ROADWAY ID:93030000	PROJECT LENGTH: 2.118MI		LANES EXIST/IMPROVED/ADDED: 2/ 2/ 2
FUND		2025	
CODE			
-----		-----	
PHASE: RIGHT OF WAY / RESPONSIBLE AGENCY: MANAGED BY FDOT			
SA		50,000	
SU		891,579	
PHASE: CONSTRUCTION / RESPONSIBLE AGENCY: MANAGED BY FDOT			
CM		-37,881	
SA		-32,380	
SU		40,958	
TOTAL 229658 4		912,276	
TOTAL 229658 4		912,276	
ITEM NUMBER:231932 1	PROJECT DESCRIPTION:SR-9/I-95 @ GATEWAY BLVD. INTERCHANGE		*SIS*
DISTRICT:04	COUNTY:PALM BEACH		TYPE OF WORK:INTERCHANGE - ADD LANES
ROADWAY ID:93000147	PROJECT LENGTH: 3.278MI		LANES EXIST/IMPROVED/ADDED: 3/ 3/ 0
FUND		2025	
CODE			
-----		-----	
PHASE: PRELIMINARY ENGINEERING / RESPONSIBLE AGENCY: MANAGED BY FDOT			
NHPP		495,956	
SA		1,146	
PHASE: RIGHT OF WAY / RESPONSIBLE AGENCY: MANAGED BY FDOT			
NHPP		583,842	
SA		44,273	
TOTAL 231932 1		1,125,217	
TOTAL 231932 1		1,125,217	
ITEM NUMBER:412420 4	PROJECT DESCRIPTION:SR-9/I-95 @ SR-808/GLADES ROAD		*SIS*
DISTRICT:04	COUNTY:PALM BEACH		TYPE OF WORK:INTERCHANGE - ADD LANES
ROADWAY ID:93004000	PROJECT LENGTH: 1.466MI		LANES EXIST/IMPROVED/ADDED: 6/ 6/ 1
FUND		2025	
CODE			
-----		-----	
PHASE: CONSTRUCTION / RESPONSIBLE AGENCY: MANAGED BY FDOT			
NHPP		-380	
TOTAL 412420 4		-380	
TOTAL 412420 4		-380	
ITEM NUMBER:412733 1	PROJECT DESCRIPTION:SR-9/I-95 @ 10TH AVE NORTH		*SIS*
DISTRICT:04	COUNTY:PALM BEACH		TYPE OF WORK:INTERCHANGE - ADD LANES
ROADWAY ID:93220000	PROJECT LENGTH: .010MI		LANES EXIST/IMPROVED/ADDED:10/ 6/ 2
FUND		2025	
CODE			
-----		-----	
PHASE: PRELIMINARY ENGINEERING / RESPONSIBLE AGENCY: MANAGED BY FDOT			
NHPP		1,127,328	
SA		3,534	
TOTAL 412733 1		1,130,862	
TOTAL 412733 1		1,130,862	

PAGE	2	FLORIDA DEPARTMENT OF TRANSPORTATION	DATE RUN: 10/01/2025
PALM BEACH TPA		OFFICE OF WORK PROGRAM	TIME RUN: 09.49.12
		ANNUAL OBLIGATIONS REPORT	MBROBLTP
		=====	
		HIGHWAYS	
		=====	
ITEM NUMBER:413252 2	PROJECT DESCRIPTION:I-95 FROM INDIANTOWN ROAD TO MARTIN/PALM BEACH COUNTY LINE		*SIS*
DISTRICT:04	COUNTY:PALM BEACH	TYPE OF WORK:PD&E/EMO STUDY	
ROADWAY ID:93220000	PROJECT LENGTH: 2.054MI	LANES EXIST/IMPROVED/ADDED: 3/ 3/ 0	
FUND			
CODE		2025	
-----		-----	
PHASE: PRELIMINARY ENGINEERING / RESPONSIBLE AGENCY: MANAGED BY FDOT			
NHPP		393,107	
TOTAL 413252 2		393,107	
TOTAL 413252 2		393,107	
-----		-----	
ITEM NUMBER:413257 1	PROJECT DESCRIPTION:SR-9/I-95 @ HYPOLUXO ROAD		*SIS*
DISTRICT:04	COUNTY:PALM BEACH	TYPE OF WORK:INTERCHANGE - ADD LANES	
ROADWAY ID:93220000	PROJECT LENGTH: 1.810MI	LANES EXIST/IMPROVED/ADDED: 5/ 5/ 0	
FUND			
CODE		2025	
-----		-----	
PHASE: PRELIMINARY ENGINEERING / RESPONSIBLE AGENCY: MANAGED BY FDOT			
NHPP		1,614,408	
PHASE: RIGHT OF WAY / RESPONSIBLE AGENCY: MANAGED BY FDOT			
NHPP		1,521,005	
PHASE: GRANTS AND MISCELLANEOUS / RESPONSIBLE AGENCY: MANAGED BY FDOT			
NHPP		17,079	
TOTAL 413257 1		3,152,492	
TOTAL 413257 1		3,152,492	
-----		-----	
ITEM NUMBER:413258 1	PROJECT DESCRIPTION:SR-9/I-95 @ LANTANA ROAD		*SIS*
DISTRICT:04	COUNTY:PALM BEACH	TYPE OF WORK:INTERCHANGE - ADD LANES	
ROADWAY ID:93530000	PROJECT LENGTH: 2.372MI	LANES EXIST/IMPROVED/ADDED: 3/ 3/ 0	
FUND			
CODE		2025	
-----		-----	
PHASE: PRELIMINARY ENGINEERING / RESPONSIBLE AGENCY: MANAGED BY FDOT			
NHPP		1,375,960	
TOTAL 413258 1		1,375,960	
TOTAL 413258 1		1,375,960	
-----		-----	
ITEM NUMBER:413260 1	PROJECT DESCRIPTION:SR-9/I-95 @ PALM BEACH LAKES BLVD		*SIS*
DISTRICT:04	COUNTY:PALM BEACH	TYPE OF WORK:INTERCHANGE JUSTIFICA/MODIFICA	
ROADWAY ID:93014500	PROJECT LENGTH: 1.363MI	LANES EXIST/IMPROVED/ADDED: 5/ 3/ 0	
FUND			
CODE		2025	
-----		-----	
PHASE: PRELIMINARY ENGINEERING / RESPONSIBLE AGENCY: MANAGED BY FDOT			
NHPP		573,418	
PHASE: GRANTS AND MISCELLANEOUS / RESPONSIBLE AGENCY: MANAGED BY FDOT			
NHPP		14,546	
TOTAL 413260 1		587,964	
TOTAL 413260 1		587,964	
-----		-----	

PAGE 3	FLORIDA DEPARTMENT OF TRANSPORTATION OFFICE OF WORK PROGRAM ANNUAL OBLIGATIONS REPORT =====	DATE RUN: 10/01/2025 TIME RUN: 09.49.12 MBROBLTP
PALM BEACH TPA	HIGHWAYS =====	
ITEM NUMBER:413265 1 DISTRICT:04 ROADWAY ID:93220000	PROJECT DESCRIPTION:SR-9/I-95 @ PGA BOULEVARD/CENTRAL BOULEVARD COUNTY:PALM BEACH PROJECT LENGTH: 2.861MI	*SIS* TYPE OF WORK:INTERCHANGE JUSTIFICA/MODIFICA LANES EXIST/IMPROVED/ADDED: 5/ 5/ 0
FUND CODE	2025	
PHASE: RIGHT OF WAY / RESPONSIBLE AGENCY: MANAGED BY FDOT NHPP	21,459	
TOTAL 413265 1	21,459	
TOTAL 413265 1	21,459	
ITEM NUMBER:419013 1 DISTRICT:04 ROADWAY ID:93120000	PROJECT DESCRIPTION:SR-80/SOUTHERN BLVD BRIDGES 930097 & 930098 COUNTY:PALM BEACH PROJECT LENGTH: .757MI	*NON-SIS* TYPE OF WORK:BRIDGE REPLACEMENT LANES EXIST/IMPROVED/ADDED: 2/ 2/ 0
FUND CODE	2025	
PHASE: CONSTRUCTION / RESPONSIBLE AGENCY: MANAGED BY FDOT NHBR RED SA	824,514 18,626 5,000	
TOTAL 419013 1	848,140	
TOTAL 419013 1	848,140	
ITEM NUMBER:419251 1 DISTRICT:04 ROADWAY ID:93310000	PROJECT DESCRIPTION:SR-710/BEELINE HWY FROM NORTHLAKE BLVD TO SR-708/BLUE HERON BLVD COUNTY:PALM BEACH PROJECT LENGTH: 3.142MI	*SIS* TYPE OF WORK:ADD LANES & RECONSTRUCT LANES EXIST/IMPROVED/ADDED: 4/ 2/ 2
FUND CODE	2025	
PHASE: RAILROAD AND UTILITIES / RESPONSIBLE AGENCY: MANAGED BY FDOT NHPP	358,229	
PHASE: CONSTRUCTION / RESPONSIBLE AGENCY: MANAGED BY FDOT NHPP PROT	25,929,908 -10,219	
TOTAL 419251 1	26,277,918	
TOTAL 419251 1	26,277,918	
ITEM NUMBER:419345 2 DISTRICT:04 ROADWAY ID:93120000	PROJECT DESCRIPTION:SR-80 FROM W OF LION COUNTRY SAFARI RD TO FOREST HILL/CRESTWOOD BLVD. COUNTY:PALM BEACH PROJECT LENGTH: 7.215MI	*SIS* TYPE OF WORK:ADD LANES & REHABILITATE PVMNT LANES EXIST/IMPROVED/ADDED: 3/ 3/ 1
FUND CODE	2025	
PHASE: CONSTRUCTION / RESPONSIBLE AGENCY: MANAGED BY FDOT NHPP SU	493,823 1,026	
TOTAL 419345 2	494,849	
TOTAL 419345 2	494,849	

PAGE	4	FLORIDA DEPARTMENT OF TRANSPORTATION	DATE RUN: 10/01/2025
PALM BEACH TPA		OFFICE OF WORK PROGRAM	TIME RUN: 09.49.12
		ANNUAL OBLIGATIONS REPORT	MBROBLTP
		=====	
		HIGHWAYS	
		=====	
ITEM NUMBER:428400 2	PROJECT DESCRIPTION:SR-5/US-1 FEDERAL HIGHWAY FROM CR-A1A TO BEACH ROAD		*NON-SIS*
DISTRICT:04	COUNTY:PALM BEACH	TYPE OF WORK:BRIDGE REPLACEMENT	
ROADWAY ID:93040000	PROJECT LENGTH: .721MI	LANES EXIST/IMPROVED/ADDED: 4/ 2/ 0	
FUND			
CODE		2025	
-----		-----	
PHASE: CONSTRUCTION / RESPONSIBLE AGENCY: MANAGED BY FDOT			
NHBR		-28,476	
SA		5,010,000	
TOTAL 428400 2		4,981,524	
TOTAL 428400 2		4,981,524	
ITEM NUMBER:432344 1	PROJECT DESCRIPTION:SR-804/BOYNTON BEACH BLVD FROM WEST OF JOG ROAD TO CONGRESS AVENUE		*NON-SIS*
DISTRICT:04	COUNTY:PALM BEACH	TYPE OF WORK:RESURFACING	
ROADWAY ID:93200000	PROJECT LENGTH: 3.711MI	LANES EXIST/IMPROVED/ADDED: 6/ 6/ 0	
FUND			
CODE		2025	
-----		-----	
PHASE: CONSTRUCTION / RESPONSIBLE AGENCY: MANAGED BY FDOT			
SA		-3,082	
TOTAL 432344 1		-3,082	
TOTAL 432344 1		-3,082	
ITEM NUMBER:433109 5	PROJECT DESCRIPTION:SR-9/I-95 FROM SOUTH OF GLADES RD. TO SOUTH OF LINTON BLVD.		*SIS*
DISTRICT:04	COUNTY:PALM BEACH	TYPE OF WORK:ADD SPECIAL USE LANE	
ROADWAY ID:93220000	PROJECT LENGTH: 5.831MI	LANES EXIST/IMPROVED/ADDED: 5/ 5/ 1	
FUND			
CODE		2025	
-----		-----	
PHASE: CONSTRUCTION / RESPONSIBLE AGENCY: MANAGED BY FDOT			
HSP		-9,224	
NHPP		1,297,040	
SA		106,195	
TOTAL 433109 5		1,394,011	
TOTAL 433109 5		1,394,011	
ITEM NUMBER:433109 6	PROJECT DESCRIPTION:SR-9/I-95 FROM BROWARD/PALM BEACH COUNTY LINE TO NORTH OF LINTON BLVD.		*SIS*
DISTRICT:04	COUNTY:PALM BEACH	TYPE OF WORK:PRELIM ENG FOR FUTURE CAPACITY	
ROADWAY ID:93220000	PROJECT LENGTH: 9.100MI	LANES EXIST/IMPROVED/ADDED: 6/ 6/ 0	
FUND			
CODE		2025	
-----		-----	
PHASE: CONSTRUCTION / RESPONSIBLE AGENCY: MANAGED BY FDOT			
NHPP		233,621	
TOTAL 433109 6		233,621	
TOTAL 433109 6		233,621	

PAGE	5	FLORIDA DEPARTMENT OF TRANSPORTATION	DATE RUN: 10/01/2025
PALM BEACH TPA		OFFICE OF WORK PROGRAM	TIME RUN: 09.49.12
		ANNUAL OBLIGATIONS REPORT	MBROBLTP
		=====	
		HIGHWAYS	
		=====	
ITEM NUMBER:434273 3	PROJECT DESCRIPTION:SR-9/I-95 FROM SR-706/INDIANTOWN RD TO PALM BEACH/MARTIN COUNTY LINE		*SIS*
DISTRICT:04	COUNTY:PALM BEACH	TYPE OF WORK:SAFETY PROJECT	
ROADWAY ID:93220000	PROJECT LENGTH: 3.681MI	LANES EXIST/IMPROVED/ADDED: 4/ 4/ 0	
FUND			
CODE	2025		
-----	-----		
PHASE: CONSTRUCTION / RESPONSIBLE AGENCY: MANAGED BY FDOT			
HSP		-140	
TOTAL 434273 3		-140	
TOTAL 434273 3		-140	
ITEM NUMBER:434722 1	PROJECT DESCRIPTION:SR-9/I-95 @ SR-806/ATLANTIC AVENUE INTERCHANGE		*SIS*
DISTRICT:04	COUNTY:PALM BEACH	TYPE OF WORK:INTERCHANGE - ADD LANES	
ROADWAY ID:93030000	PROJECT LENGTH: .852MI	LANES EXIST/IMPROVED/ADDED: 3/ 3/ 0	
FUND			
CODE	2025		
-----	-----		
PHASE: CONSTRUCTION / RESPONSIBLE AGENCY: MANAGED BY FDOT			
SA		1,000	
TOTAL 434722 1		1,000	
TOTAL 434722 1		1,000	
ITEM NUMBER:435160 1	PROJECT DESCRIPTION:PALMETTO PARK ROAD FROM SR-7 TO NW 2ND AVENUE		*NON-SIS*
DISTRICT:04	COUNTY:PALM BEACH	TYPE OF WORK:BIKE PATH/TRAIL	
ROADWAY ID:93260000	PROJECT LENGTH: 6.905MI	LANES EXIST/IMPROVED/ADDED: 4/ 4/ 0	
FUND			
CODE	2025		
-----	-----		
PHASE: RAILROAD AND UTILITIES / RESPONSIBLE AGENCY: MANAGED BY FDOT			
HSP		-20,155	
PHASE: CONSTRUCTION / RESPONSIBLE AGENCY: MANAGED BY FDOT			
SU		-4,593	
TOTAL 435160 1		-24,748	
TOTAL 435160 1		-24,748	
ITEM NUMBER:435384 1	PROJECT DESCRIPTION:SR-9/I-95 @ LINTON BOULEVARD INTERCHANGE		*SIS*
DISTRICT:04	COUNTY:PALM BEACH	TYPE OF WORK:INTERCHANGE IMPROVEMENT	
ROADWAY ID:93220000	PROJECT LENGTH: .639MI	LANES EXIST/IMPROVED/ADDED:10/ 5/ 0	
FUND			
CODE	2025		
-----	-----		
PHASE: RIGHT OF WAY / RESPONSIBLE AGENCY: MANAGED BY FDOT			
NHPP		374,719	
SA		521,220	
PHASE: CONSTRUCTION / RESPONSIBLE AGENCY: MANAGED BY FDOT			
NHPP		29,311	
SA		-83	
TOTAL 435384 1		925,167	
TOTAL 435384 1		925,167	

FLORIDA DEPARTMENT OF TRANSPORTATION
OFFICE OF WORK PROGRAM
ANNUAL OBLIGATIONS REPORT
=====

HIGHWAYS

=====

ITEM NUMBER:435803 1	PROJECT DESCRIPTION:SR-9/I-95 @ NORTHLAKE BOULEVARD INTERCHANGE	*SIS*
DISTRICT:04	COUNTY:PALM BEACH	TYPE OF WORK:INTERCHANGE - ADD LANES
ROADWAY ID:93220000	PROJECT LENGTH: 4.319MI	LANES EXIST/IMPROVED/ADDED: 6/ 6/ 1
FUND CODE	2025	
PHASE: PRELIMINARY ENGINEERING / RESPONSIBLE AGENCY: MANAGED BY FDOT NHPP	236,429	
PHASE: RIGHT OF WAY / RESPONSIBLE AGENCY: MANAGED BY FDOT NHPP	345,237	
SA	50,522	
TOTAL 435803 1	632,188	
TOTAL 435803 1	632,188	

ITEM NUMBER:435804 1	PROJECT DESCRIPTION:SR-9/I-95 @ SR-804/BOYNTON BEACH BLVD INTERCHANGE	*SIS*
DISTRICT:04	COUNTY:PALM BEACH	TYPE OF WORK:INTERCHANGE JUSTIFICA/MODIFICA
ROADWAY ID:93200000	PROJECT LENGTH: 2.354MI	LANES EXIST/IMPROVED/ADDED: 3/ 0/ 0
FUND CODE	2025	
PHASE: PRELIMINARY ENGINEERING / RESPONSIBLE AGENCY: MANAGED BY FDOT NHPP	455,697	
PHASE: RIGHT OF WAY / RESPONSIBLE AGENCY: MANAGED BY FDOT NHPP	1,314,844	
PHASE: CONSTRUCTION / RESPONSIBLE AGENCY: MANAGED BY FDOT NHPP	3,242,295	
TOTAL 435804 1	5,012,836	
TOTAL 435804 1	5,012,836	

ITEM NUMBER:436307 1	PROJECT DESCRIPTION:SR-80/SOUTHERN BLVD AT FOREST HILL BLVD	*SIS*
DISTRICT:04	COUNTY:PALM BEACH	TYPE OF WORK:ADD TURN LANE(S)
ROADWAY ID:93120000	PROJECT LENGTH: .463MI	LANES EXIST/IMPROVED/ADDED: 3/ 3/ 0
FUND CODE	2025	
PHASE: RAILROAD AND UTILITIES / RESPONSIBLE AGENCY: MANAGED BY FDOT NHPP	54,058	
PHASE: CONSTRUCTION / RESPONSIBLE AGENCY: MANAGED BY FDOT NHPP	953	
TOTAL 436307 1	55,011	
TOTAL 436307 1	55,011	

FLORIDA DEPARTMENT OF TRANSPORTATION
OFFICE OF WORK PROGRAM
ANNUAL OBLIGATIONS REPORT
=====

HIGHWAYS
=====

ITEM NUMBER:436896 1	PROJECT DESCRIPTION:LOWSON BOULEVARD/SW 10TH STREET FROM DOVER ROAD TO US-1/SE 5TH AVENUE	*NON-SIS*
DISTRICT:04	COUNTY:PALM BEACH	TYPE OF WORK:BIKE LANE/SIDEWALK
ROADWAY ID:93000100	PROJECT LENGTH: 2.365MI	LANES EXIST/IMPROVED/ADDED: 4/ 4/ 0
FUND CODE	2025	
PHASE: CONSTRUCTION / RESPONSIBLE AGENCY: MANAGED BY FDOT		
SU		-108,382
TOTAL 436896 1		-108,382
TOTAL 436896 1		-108,382

ITEM NUMBER:436963 1	PROJECT DESCRIPTION:SR-9/I-95 @ 6TH AVENUE SOUTH	*SIS*
DISTRICT:04	COUNTY:PALM BEACH	TYPE OF WORK:INTERCHANGE - ADD LANES
ROADWAY ID:03175000	PROJECT LENGTH: 51.676MI	LANES EXIST/IMPROVED/ADDED: 2/ 0/ 0
FUND CODE	2025	
PHASE: RIGHT OF WAY / RESPONSIBLE AGENCY: MANAGED BY FDOT		
NHPP		130
PHASE: RAILROAD AND UTILITIES / RESPONSIBLE AGENCY: MANAGED BY FDOT		
NHPP		150,313
PHASE: CONSTRUCTION / RESPONSIBLE AGENCY: MANAGED BY FDOT		
NHPP		4,683,608
TOTAL 436963 1		4,834,051
TOTAL 436963 1		4,834,051

ITEM NUMBER:437279 1	PROJECT DESCRIPTION:SR-9/I-95 FROM SOUTH OF WOOLBRIGHT ROAD TO NORTH OF WOOLBRIGHT ROAD	*SIS*
DISTRICT:04	COUNTY:PALM BEACH	TYPE OF WORK:INTERCHANGE - ADD LANES
ROADWAY ID:93220000	PROJECT LENGTH: 3.214MI	LANES EXIST/IMPROVED/ADDED: 6/ 6/ 0
FUND CODE	2025	
PHASE: PRELIMINARY ENGINEERING / RESPONSIBLE AGENCY: MANAGED BY FDOT		
NHPP		937,258
PHASE: RIGHT OF WAY / RESPONSIBLE AGENCY: MANAGED BY FDOT		
NHPP		61,392
TOTAL 437279 1		998,650
TOTAL 437279 1		998,650

ITEM NUMBER:437868 1	PROJECT DESCRIPTION:SR-80/SOUTHERN BLVD. RAMPS AND SR-7/US-441	*SIS*
DISTRICT:04	COUNTY:PALM BEACH	TYPE OF WORK:ADD TURN LANE(S)
ROADWAY ID:93270000	PROJECT LENGTH: .779MI	LANES EXIST/IMPROVED/ADDED: 8/ 4/ 1
FUND CODE	2025	
PHASE: PRELIMINARY ENGINEERING / RESPONSIBLE AGENCY: MANAGED BY FDOT		
NHPP		371,517
SA		577
PHASE: CONSTRUCTION / RESPONSIBLE AGENCY: MANAGED BY FDOT		
SA		306,128

PAGE	8	FLORIDA DEPARTMENT OF TRANSPORTATION	DATE RUN: 10/01/2025
PALM BEACH TPA		OFFICE OF WORK PROGRAM	TIME RUN: 09.49.12
		ANNUAL OBLIGATIONS REPORT	MBROBLTP
		=====	
		HIGHWAYS	
		=====	
PHASE: GRANTS AND MISCELLANEOUS / RESPONSIBLE AGENCY: MANAGED BY FDOT			
NHPP			23,713
TOTAL 437868 1			701,935
TOTAL 437868 1			701,935
<hr/>			
ITEM NUMBER:438384 1	PROJECT DESCRIPTION:AUSTRALIAN AVE FROM 1ST ST TO BLUE HERON BLVD		*NON-SIS*
DISTRICT:04	COUNTY:PALM BEACH	TYPE OF WORK:LIGHTING	
ROADWAY ID:93025502	PROJECT LENGTH: 1.130MI	LANES EXIST/IMPROVED/ADDED: 2/ 2/ 0	
FUND			
CODE			2025
<hr/>			
PHASE: CONSTRUCTION / RESPONSIBLE AGENCY: MANAGED BY FDOT			
SU			-28,438
TOTAL 438384 1			-28,438
TOTAL 438384 1			-28,438
<hr/>			
ITEM NUMBER:438386 2	PROJECT DESCRIPTION:SR-5/US-1 FROM 59TH ST TO SR-850/NORTHLAKE BLVD		*SIS*
DISTRICT:04	COUNTY:PALM BEACH	TYPE OF WORK:BIKE LANE/SIDEWALK	
ROADWAY ID:93020000	PROJECT LENGTH: 3.042MI	LANES EXIST/IMPROVED/ADDED: 4/ 0/ 0	
FUND			
CODE			2025
<hr/>			
PHASE: PRELIMINARY ENGINEERING / RESPONSIBLE AGENCY: MANAGED BY FDOT			
SU			60,000
PHASE: CONSTRUCTION / RESPONSIBLE AGENCY: MANAGED BY FDOT			
SU			1,837,811
TOTAL 438386 2			1,897,811
TOTAL 438386 2			1,897,811
<hr/>			
ITEM NUMBER:438386 5	PROJECT DESCRIPTION:SR-5/US-1 FROM CAMINO REAL TO NE 8TH STREET/MIZNER BLVD		*NON-SIS*
DISTRICT:04	COUNTY:PALM BEACH	TYPE OF WORK:BIKE LANE/SIDEWALK	
ROADWAY ID:93010000	PROJECT LENGTH: 1.284MI	LANES EXIST/IMPROVED/ADDED: 3/ 3/ 0	
FUND			
CODE			2025
<hr/>			
PHASE: PRELIMINARY ENGINEERING / RESPONSIBLE AGENCY: MANAGED BY FDOT			
SU			18,000
PHASE: GRANTS AND MISCELLANEOUS / RESPONSIBLE AGENCY: MANAGED BY FDOT			
SU			6,120
TOTAL 438386 5			24,120
TOTAL 438386 5			24,120
<hr/>			
ITEM NUMBER:438386 6	PROJECT DESCRIPTION:SR-5/US-1 FROM 25TH STREET TO 45TH STREET		*SIS*
DISTRICT:04	COUNTY:PALM BEACH	TYPE OF WORK:TRAFFIC OPS IMPROVEMENT	
ROADWAY ID:93020000	PROJECT LENGTH: 1.142MI	LANES EXIST/IMPROVED/ADDED: 2/ 2/ 0	
FUND			
CODE			2025
<hr/>			
PHASE: PRELIMINARY ENGINEERING / RESPONSIBLE AGENCY: MANAGED BY FDOT			
SA			24,000
SU			152,449
TOTAL 438386 6			176,449
TOTAL 438386 6			176,449

HIGHWAYS
=====

ITEM NUMBER:438394 1	PROJECT DESCRIPTION:HOMWOOD BOULEVARD FROM OLD GERMANTOWN ROAD TO LOWSON BOULEVARD	*NON-SIS*
DISTRICT:04	COUNTY:PALM BEACH	TYPE OF WORK:BIKE LANE/SIDEWALK
ROADWAY ID:93919000	PROJECT LENGTH: .783MI	LANES EXIST/IMPROVED/ADDED: 2/ 2/ 0
FUND CODE	2025	
PHASE: CONSTRUCTION / RESPONSIBLE AGENCY: MANAGED BY FDOT		
SA	188,589	
SU	-34,086	
TOTAL 438394 1	154,503	
TOTAL 438394 1	154,503	

ITEM NUMBER:438395 1	PROJECT DESCRIPTION:GEORGE BUSH BOULEVARD FROM NE 2ND AVENUE TO SR-A1A	*NON-SIS*
DISTRICT:04	COUNTY:PALM BEACH	TYPE OF WORK:BIKE LANE/SIDEWALK
ROADWAY ID:93660000	PROJECT LENGTH: 1.694MI	LANES EXIST/IMPROVED/ADDED: 4/ 4/ 0
FUND CODE	2025	
PHASE: RAILROAD AND UTILITIES / RESPONSIBLE AGENCY: MANAGED BY FDOT		
SU	-21,118	
PHASE: CONSTRUCTION / RESPONSIBLE AGENCY: MANAGED BY FDOT		
SU	-29,027	
TOTAL 438395 1	-50,145	
TOTAL 438395 1	-50,145	

ITEM NUMBER:438881 1	PROJECT DESCRIPTION:W PALMETTO ROAD SFRTA CROSSING NO. 628165L	*NON-SIS*
DISTRICT:04	COUNTY:PALM BEACH	TYPE OF WORK:RAIL SAFETY PROJECT
ROADWAY ID:93260000	PROJECT LENGTH: .010MI	LANES EXIST/IMPROVED/ADDED: 3/ 3/ 0
FUND CODE	2025	
PHASE: RAILROAD AND UTILITIES / RESPONSIBLE AGENCY: MANAGED BY FDOT		
RHH	-572,082	
TOTAL 438881 1	-572,082	
TOTAL 438881 1	-572,082	

ITEM NUMBER:439845 1	PROJECT DESCRIPTION:SR-715 FROM SR-80 TO W. OF CANAL STREET SOUTH	*NON-SIS*
DISTRICT:04	COUNTY:PALM BEACH	TYPE OF WORK:RESURFACING
ROADWAY ID:93290000	PROJECT LENGTH: 2.036MI	LANES EXIST/IMPROVED/ADDED: 2/ 2/ 0
FUND CODE	2025	
PHASE: CONSTRUCTION / RESPONSIBLE AGENCY: MANAGED BY FDOT		
NHRE	-367	
SA	70,000	
TOTAL 439845 1	69,633	
TOTAL 439845 1	69,633	

FLORIDA DEPARTMENT OF TRANSPORTATION
OFFICE OF WORK PROGRAM
ANNUAL OBLIGATIONS REPORT
=====

HIGHWAYS
=====

ITEM NUMBER:439929 1
DISTRICT:04
ROADWAY ID:93160000

PROJECT DESCRIPTION:SR-25/US-27 FROM MP 12.599 TO SOUTH OF SOUTH BAY MP 25.854
COUNTY:PALM BEACH
PROJECT LENGTH: 13.228MI

TYPE OF WORK:SAFETY PROJECT
LANES EXIST/IMPROVED/ADDED: 3/ 3/ 0

SIS

FUND CODE	2025
PHASE: CONSTRUCTION / RESPONSIBLE AGENCY: MANAGED BY FDOT	
CM	-2,391
HSP	287,397
SA	-5
TOTAL 439929 1	285,001
TOTAL 439929 1	285,001

ITEM NUMBER:439930 1
DISTRICT:04
ROADWAY ID:93160000

PROJECT DESCRIPTION:SR-25/US-27 AT CR-827 & OKEELANTA RD INTERSECTIONS
COUNTY:PALM BEACH
PROJECT LENGTH: 3.073MI

TYPE OF WORK:ADD SPECIAL USE LANE
LANES EXIST/IMPROVED/ADDED: 4/ 0/ 2

SIS

FUND CODE	2025
PHASE: CONSTRUCTION / RESPONSIBLE AGENCY: MANAGED BY FDOT	
HSP	128,691
TOTAL 439930 1	128,691
TOTAL 439930 1	128,691

ITEM NUMBER:440012 1
DISTRICT:04
ROADWAY ID:

PROJECT DESCRIPTION:ROOSEVELT ESTATES SIDEWALKS - VARIOUS LOCATIONS
COUNTY:PALM BEACH
PROJECT LENGTH: .000

TYPE OF WORK:BIKE PATH/TRAIL
LANES EXIST/IMPROVED/ADDED: 0/ 0/ 0

NON-SIS

FUND CODE	2025
PHASE: CONSTRUCTION / RESPONSIBLE AGENCY: MANAGED BY CITY OF WEST PALM BEACH	
TALU	341,173
PHASE: CONSTRUCTION / RESPONSIBLE AGENCY: MANAGED BY FDOT	
TALU	-7,622
TOTAL 440012 1	333,551
TOTAL 440012 1	333,551

ITEM NUMBER:440015 1
DISTRICT:04
ROADWAY ID:93000284

PROJECT DESCRIPTION:NORTH SHORE PEDESTRIAN BRIDGE
COUNTY:PALM BEACH
PROJECT LENGTH: .070MI

TYPE OF WORK:PEDESTRIAN/WILDLIFE OVERPASS
LANES EXIST/IMPROVED/ADDED: 2/ 2/ 0

NON-SIS

FUND CODE	2025
PHASE: PRELIMINARY ENGINEERING / RESPONSIBLE AGENCY: MANAGED BY FDOT	
TALU	-1,086
PHASE: CONSTRUCTION / RESPONSIBLE AGENCY: MANAGED BY FDOT	
TALT	-7,674
TALU	218,500
PHASE: GRANTS AND MISCELLANEOUS / RESPONSIBLE AGENCY: MANAGED BY FDOT	
TALU	-7,670
TOTAL 440015 1	202,070
TOTAL 440015 1	202,070

FLORIDA DEPARTMENT OF TRANSPORTATION
OFFICE OF WORK PROGRAM
ANNUAL OBLIGATIONS REPORT
=====

HIGHWAYS

=====

ITEM NUMBER:440043 1	PROJECT DESCRIPTION:BRANT DR BRIDGE REPLACEMENT FR OREGON LN TO AVOCET RD	*NON-SIS*
DISTRICT:04	COUNTY:PALM BEACH	TYPE OF WORK:BRIDGE REPLACEMENT
ROADWAY ID:93000102	PROJECT LENGTH: .104MI	LANES EXIST/IMPROVED/ADDED: 2/ 2/ 0
FUND CODE	2025	
PHASE: CONSTRUCTION / RESPONSIBLE AGENCY: MANAGED BY FDOT		
SU	-80,449	
TOTAL 440043 1	-80,449	
TOTAL 440043 1	-80,449	

ITEM NUMBER:440045 1	PROJECT DESCRIPTION:TRAFFIC CALMING ENHANCEMENTS FOR INDIAN TRAIL IMPROVEMENT DISTRICT	*NON-SIS*
DISTRICT:04	COUNTY:PALM BEACH	TYPE OF WORK:MISCELLANEOUS CONSTRUCTION
ROADWAY ID:93674000	PROJECT LENGTH: 2.940MI	LANES EXIST/IMPROVED/ADDED: 2/ 0/ 0
FUND CODE	2025	
PHASE: CONSTRUCTION / RESPONSIBLE AGENCY: MANAGED BY FDOT		
SU	-27,200	
TOTAL 440045 1	-27,200	
TOTAL 440045 1	-27,200	

ITEM NUMBER:440575 4	PROJECT DESCRIPTION:SR-806/ATLANTIC AVE FROM FLORIDA'S TURNPIKE TO CUMBERLAND DR	*NON-SIS*
DISTRICT:04	COUNTY:PALM BEACH	TYPE OF WORK:ADD LANES & RECONSTRUCT
ROADWAY ID:93030000	PROJECT LENGTH: 1.425MI	LANES EXIST/IMPROVED/ADDED: 2/ 2/ 1
FUND CODE	2025	
PHASE: RIGHT OF WAY / RESPONSIBLE AGENCY: MANAGED BY FDOT		
SU	7,000	
TOTAL 440575 4	7,000	
TOTAL 440575 4	7,000	

ITEM NUMBER:440575 5	PROJECT DESCRIPTION:SR-806/ATLANTIC AVE FROM CUMBERLAND DR TO JOG RD	*NON-SIS*
DISTRICT:04	COUNTY:PALM BEACH	TYPE OF WORK:ADD LANES & RECONSTRUCT
ROADWAY ID:93030000	PROJECT LENGTH: 1.034MI	LANES EXIST/IMPROVED/ADDED: 3/ 3/ 1
FUND CODE	2025	
PHASE: RIGHT OF WAY / RESPONSIBLE AGENCY: MANAGED BY FDOT		
SA	5,000	
TOTAL 440575 5	5,000	
TOTAL 440575 5	5,000	

PAGE 12	FLORIDA DEPARTMENT OF TRANSPORTATION OFFICE OF WORK PROGRAM ANNUAL OBLIGATIONS REPORT =====	DATE RUN: 10/01/2025 TIME RUN: 09.49.12 MBROBLTP
PALM BEACH TPA	HIGHWAYS =====	
ITEM NUMBER:441527 1 DISTRICT:04 ROADWAY ID:93900180	PROJECT DESCRIPTION:NORTHMORE NEIGHBORHOOD VARIOUS LOCATIONS COUNTY:PALM BEACH PROJECT LENGTH: 2.007MI	*NON-SIS* TYPE OF WORK:SIDEWALK LANES EXIST/IMPROVED/ADDED: 2/ 2/ 0
FUND CODE	2025	
PHASE: CONSTRUCTION / RESPONSIBLE AGENCY: MANAGED BY CITY OF WEST PALM BEACH TALU	822,732	
TOTAL 441527 1	822,732	
TOTAL 441527 1	822,732	
ITEM NUMBER:441532 1 DISTRICT:04 ROADWAY ID:93825000	PROJECT DESCRIPTION:BARWICK ROAD FROM WEST ATLANTIC AVENUE TO LAKE IDA ROAD COUNTY:PALM BEACH PROJECT LENGTH: 1.043MI	*NON-SIS* TYPE OF WORK:BIKE LANE/SIDEWALK LANES EXIST/IMPROVED/ADDED: 2/ 2/ 0
FUND CODE	2025	
PHASE: CONSTRUCTION / RESPONSIBLE AGENCY: MANAGED BY CITY OF DELRAY BEACH CARU	-1,692,115	
TOTAL 441532 1	-1,692,115	
TOTAL 441532 1	-1,692,115	
ITEM NUMBER:441533 1 DISTRICT:04 ROADWAY ID:93000102	PROJECT DESCRIPTION:LINDELL BLVD FROM WEST OF SR-811/SOUTH DIXIE HWY TO SW 10TH AVE COUNTY:PALM BEACH PROJECT LENGTH: 1.302MI	*NON-SIS* TYPE OF WORK:BIKE LANE/SIDEWALK LANES EXIST/IMPROVED/ADDED: 2/ 2/ 0
FUND CODE	2025	
PHASE: PRELIMINARY ENGINEERING / RESPONSIBLE AGENCY: MANAGED BY FDOT SU	-427	
PHASE: CONSTRUCTION / RESPONSIBLE AGENCY: MANAGED BY CITY OF DELRAY BEACH CARU	-1,798,473	
TOTAL 441533 1	-1,798,900	
TOTAL 441533 1	-1,798,900	
ITEM NUMBER:441570 1 DISTRICT:04 ROADWAY ID:93000129	PROJECT DESCRIPTION:36TH STREET FROM N AUSTRALIAN AVENUE TO NORTH FLAGLER DRIVE COUNTY:PALM BEACH PROJECT LENGTH: 1.070MI	*NON-SIS* TYPE OF WORK:BIKE LANE/SIDEWALK LANES EXIST/IMPROVED/ADDED: 2/ 0/ 0
FUND CODE	2025	
PHASE: PRELIMINARY ENGINEERING / RESPONSIBLE AGENCY: MANAGED BY FDOT SU	10,418	
PHASE: RAILROAD AND UTILITIES / RESPONSIBLE AGENCY: MANAGED BY FDOT SU	30,000	
PHASE: GRANTS AND MISCELLANEOUS / RESPONSIBLE AGENCY: MANAGED BY FDOT SU	-7,151	
TOTAL 441570 1	33,267	
TOTAL 441570 1	33,267	

PAGE 13	FLORIDA DEPARTMENT OF TRANSPORTATION OFFICE OF WORK PROGRAM ANNUAL OBLIGATIONS REPORT =====	DATE RUN: 10/01/2025 TIME RUN: 09.49.12 MBROBLTP
PALM BEACH TPA	HIGHWAYS =====	
ITEM NUMBER:441586 1 DISTRICT:04 ROADWAY ID:93000102	PROJECT DESCRIPTION:BRANT BRIDGE CONNECTOR COUNTY:PALM BEACH PROJECT LENGTH: .430MI	*NON-SIS* TYPE OF WORK:BIKE LANE/SIDEWALK LANES EXIST/IMPROVED/ADDED: 2/ 2/ 0
FUND CODE	2025	
PHASE: CONSTRUCTION / RESPONSIBLE AGENCY: MANAGED BY CITY OF DELRAY BEACH SU	1,671,256	
PHASE: CONSTRUCTION / RESPONSIBLE AGENCY: MANAGED BY FDOT SU	5,000	
TOTAL 441586 1	1,676,256	
TOTAL 441586 1	1,676,256	
ITEM NUMBER:441631 1 DISTRICT:04 ROADWAY ID:93100000	PROJECT DESCRIPTION:SR-25/US-27 FROM HENDRY/PALM BEACH COUNTYLINE TO SR-80 COUNTY:PALM BEACH PROJECT LENGTH: 12.666MI	*SIS* TYPE OF WORK:RESURFACING LANES EXIST/IMPROVED/ADDED: 2/ 2/ 0
FUND CODE	2025	
PHASE: RAILROAD AND UTILITIES / RESPONSIBLE AGENCY: MANAGED BY FDOT SA	-16,200	
PHASE: CONSTRUCTION / RESPONSIBLE AGENCY: MANAGED BY FDOT HSP NHRE SA	73,657 522,112 64,067	
TOTAL 441631 1	643,636	
TOTAL 441631 1	643,636	
ITEM NUMBER:441632 1 DISTRICT:04 ROADWAY ID:93180000	PROJECT DESCRIPTION:SR-802/LAKE WORTH ROAD FR RAULERSON DR TO PALM BEACH STATE COLLEGE ENT COUNTY:PALM BEACH PROJECT LENGTH: 1.862MI	*NON-SIS* TYPE OF WORK:RESURFACING LANES EXIST/IMPROVED/ADDED: 3/ 3/ 0
FUND CODE	2025	
PHASE: CONSTRUCTION / RESPONSIBLE AGENCY: MANAGED BY FDOT HSP SA SU	351,753 10,000 299,720	
TOTAL 441632 1	661,473	
TOTAL 441632 1	661,473	
ITEM NUMBER:441755 1 DISTRICT:04 ROADWAY ID:93010000	PROJECT DESCRIPTION:SR-5/US-1 FROM BROWARD/PALM BEACH COUNTY LINE TO SR-794/YAMATO RD COUNTY:PALM BEACH PROJECT LENGTH: 5.992MI	*NON-SIS* TYPE OF WORK:ATMS - ARTERIAL TRAFFIC MGMT LANES EXIST/IMPROVED/ADDED: 3/ 3/ 0
FUND CODE	2025	
PHASE: CONSTRUCTION / RESPONSIBLE AGENCY: MANAGED BY FDOT SA	-40,454	
TOTAL 441755 1	-40,454	
TOTAL 441755 1	-40,454	

PAGE 14	FLORIDA DEPARTMENT OF TRANSPORTATION OFFICE OF WORK PROGRAM ANNUAL OBLIGATIONS REPORT =====	DATE RUN: 10/01/2025 TIME RUN: 09.49.12 MBROBLTP
PALM BEACH TPA	HIGHWAYS =====	
ITEM NUMBER:441756 1 DISTRICT:04 ROADWAY ID:93110001	PROJECT DESCRIPTION:SR-80 FROM SR-15 TO CR-880 - PHASE 1 COUNTY:PALM BEACH PROJECT LENGTH: 18.181MI	*SIS* TYPE OF WORK:LIGHTING LANES EXIST/IMPROVED/ADDED: 2/ 0/ 0
FUND CODE	2025	
PHASE: PRELIMINARY ENGINEERING / RESPONSIBLE AGENCY: MANAGED BY FDOT SU		-154,820
TOTAL 441756 1		-154,820
TOTAL 441756 1		-154,820
ITEM NUMBER:442320 1 DISTRICT:04 ROADWAY ID:93130000	PROJECT DESCRIPTION:US-98/441/EAST MAIN STREET @ SCFE CROSSING 272282T COUNTY:PALM BEACH PROJECT LENGTH: .049MI	*SIS* TYPE OF WORK:RAIL SAFETY PROJECT LANES EXIST/IMPROVED/ADDED: 2/ 2/ 0
FUND CODE	2025	
PHASE: CONSTRUCTION / RESPONSIBLE AGENCY: MANAGED BY FDOT SA		211
TOTAL 442320 1		211
TOTAL 442320 1		211
ITEM NUMBER:442891 1 DISTRICT:04 ROADWAY ID:93040000	PROJECT DESCRIPTION:SR-5/US-1 OVER EARMAN RIVER (C-17) BRIDGE 930003 COUNTY:PALM BEACH PROJECT LENGTH: .175MI	*NON-SIS* TYPE OF WORK:BRIDGE REPLACEMENT LANES EXIST/IMPROVED/ADDED: 3/ 3/ 0
FUND CODE	2025	
PHASE: PRELIMINARY ENGINEERING / RESPONSIBLE AGENCY: MANAGED BY FDOT NHBR		726,257
PHASE: RIGHT OF WAY / RESPONSIBLE AGENCY: MANAGED BY FDOT NHBR		980,524
PHASE: RAILROAD AND UTILITIES / RESPONSIBLE AGENCY: MANAGED BY FDOT NHBR		1,663,926
PHASE: CONSTRUCTION / RESPONSIBLE AGENCY: MANAGED BY FDOT NHBR		404,236
TOTAL 442891 1		3,774,943
TOTAL 442891 1		3,774,943
ITEM NUMBER:442891 2 DISTRICT:04 ROADWAY ID:93040000	PROJECT DESCRIPTION:SR-5/US-1 OVER EARMAN RIVER (C-17) BRIDGE 930003 COUNTY:PALM BEACH PROJECT LENGTH: .175MI	*NON-SIS* TYPE OF WORK:BRIDGE REPLACEMENT LANES EXIST/IMPROVED/ADDED: 3/ 3/ 0
FUND CODE	2025	
PHASE: CONSTRUCTION / RESPONSIBLE AGENCY: MANAGED BY FDOT GFBR NHBR		2,000,000 2,666,199
TOTAL 442891 2		4,666,199
TOTAL 442891 2		4,666,199

FLORIDA DEPARTMENT OF TRANSPORTATION
OFFICE OF WORK PROGRAM
ANNUAL OBLIGATIONS REPORT
=====

HIGHWAYS
=====

ITEM NUMBER:443994 1
DISTRICT:04
ROADWAY ID:93130000

PROJECT DESCRIPTION:SR-15/US-441 FROM SOUTH OF SHIRLEY DR TO EAST MAIN STREET
COUNTY:PALM BEACH
PROJECT LENGTH: 1.975MI

SIS
TYPE OF WORK:RESURFACING
LANES EXIST/IMPROVED/ADDED: 2/ 2/ 0

FUND CODE	2025
PHASE: CONSTRUCTION / RESPONSIBLE AGENCY: MANAGED BY FDOT	
SA	880
TOTAL 443994 1	880
TOTAL 443994 1	880

ITEM NUMBER:444121 1
DISTRICT:04
ROADWAY ID:93220000

PROJECT DESCRIPTION:SR-9/I-95 AT BELVEDERE RD; SOUTHBOUND OFF RAMP
COUNTY:PALM BEACH
PROJECT LENGTH: .434MI

SIS
TYPE OF WORK:INTERCHANGE JUSTIFICA/MODIFICA
LANES EXIST/IMPROVED/ADDED: 5/ 5/ 0

FUND CODE	2025
PHASE: PRELIMINARY ENGINEERING / RESPONSIBLE AGENCY: MANAGED BY FDOT	
NHPP	73,118
TOTAL 444121 1	73,118
TOTAL 444121 1	73,118

ITEM NUMBER:444350 1
DISTRICT:04
ROADWAY ID:

PROJECT DESCRIPTION:CLEAR LAKE TRAIL FROM SR-704/OKEECHOBEE BLVD TO PALM BEACH LAKES BLVD
COUNTY:PALM BEACH
PROJECT LENGTH: .000

NON-SIS
TYPE OF WORK:BIKE PATH/TRAIL
LANES EXIST/IMPROVED/ADDED: 0/ 0/ 0

FUND CODE	2025
PHASE: CONSTRUCTION / RESPONSIBLE AGENCY: MANAGED BY FDOT	
TALT	-16,660
TOTAL 444350 1	-16,660
TOTAL 444350 1	-16,660

ITEM NUMBER:444366 1
DISTRICT:04
ROADWAY ID:93760000

PROJECT DESCRIPTION:CR-A1A/OCEAN DR FROM N OF DONALD ROSS ROAD TO S OF INDIANTOWN ROAD
COUNTY:PALM BEACH
PROJECT LENGTH: 3.379MI

NON-SIS
TYPE OF WORK:SIGNING/PAVEMENT MARKINGS
LANES EXIST/IMPROVED/ADDED: 2/ 2/ 0

FUND CODE	2025
PHASE: CONSTRUCTION / RESPONSIBLE AGENCY: MANAGED BY FDOT	
TALT	21,000
TALU	-846
TOTAL 444366 1	20,154
TOTAL 444366 1	20,154

ITEM NUMBER:444370 1

DISTRICT:04

ROADWAY ID:93881000

PROJECT DESCRIPTION:LYONS RD/SANSBURY WY FR SR-882/FOREST HILL BV TO SR-704/OKEECHOBEE BV

COUNTY:PALM BEACH

PROJECT LENGTH: 3.818MI

NON-SIS

TYPE OF WORK:BIKE LANE/SIDEWALK

LANES EXIST/IMPROVED/ADDED: 2/ 2/ 0

FUND CODE	2025
PHASE: CONSTRUCTION / RESPONSIBLE AGENCY: MANAGED BY FDOT	
GFSU	-27,510
TOTAL 444370 1	-27,510
TOTAL 444370 1	-27,510

ITEM NUMBER:444371 1

DISTRICT:04

ROADWAY ID:93572000

PROJECT DESCRIPTION:WESTGATE AVENUE FROM WABASSO DRIVE TO CONGRESS AVENUE

COUNTY:PALM BEACH

PROJECT LENGTH: .860MI

NON-SIS

TYPE OF WORK:BIKE LANE/SIDEWALK

LANES EXIST/IMPROVED/ADDED: 2/ 2/ 0

FUND CODE	2025
PHASE: CONSTRUCTION / RESPONSIBLE AGENCY: MANAGED BY FDOT	
SU	-21,725
TOTAL 444371 1	-21,725
TOTAL 444371 1	-21,725

ITEM NUMBER:444377 1

DISTRICT:04

ROADWAY ID:93000283

PROJECT DESCRIPTION:GERMANTOWN ROAD FROM OLD GERMANTOWN RD TO CONGRESS AVENUE

COUNTY:PALM BEACH

PROJECT LENGTH: 1.695MI

NON-SIS

TYPE OF WORK:BIKE PATH/TRAIL

LANES EXIST/IMPROVED/ADDED: 2/ 2/ 0

FUND CODE	2025
PHASE: PRELIMINARY ENGINEERING / RESPONSIBLE AGENCY: MANAGED BY FDOT	
SU	-3,416
TOTAL 444377 1	-3,416
TOTAL 444377 1	-3,416

ITEM NUMBER:444379 1

DISTRICT:04

ROADWAY ID:93005000

PROJECT DESCRIPTION:CITY OF BOCA RATON VARIOUS LOCATIONS

COUNTY:PALM BEACH

PROJECT LENGTH: 6.254MI

NON-SIS

TYPE OF WORK:TRAFFIC CONTROL DEVICES/SYSTEM

LANES EXIST/IMPROVED/ADDED: 4/ 4/ 0

FUND CODE	2025
PHASE: CONSTRUCTION / RESPONSIBLE AGENCY: MANAGED BY FDOT	
SU	-14,444
TOTAL 444379 1	-14,444
TOTAL 444379 1	-14,444

ITEM NUMBER:444477 1

DISTRICT:04

ROADWAY ID:93060000

PROJECT DESCRIPTION:SR-A1A FROM SOUTH OF GRAND CT TO SOUTH OF LINTON BLVD

COUNTY:PALM BEACH

PROJECT LENGTH: 3.349MI

NON-SIS

TYPE OF WORK:RESURFACING

LANES EXIST/IMPROVED/ADDED: 2/ 2/ 0

FUND CODE	2025
PHASE: CONSTRUCTION / RESPONSIBLE AGENCY: MANAGED BY FDOT	
NHRE	3,510,864

	SA	-60
TOTAL 444477	1	3,510,804
TOTAL 444477	1	3,510,804

ITEM NUMBER:445623 1
DISTRICT:04
ROADWAY ID:93220000

PROJECT DESCRIPTION:SR9/I-95 FROM SOUTH OF PALM BEACH LAKES BLVD TO NORTH OF 45TH STREET
COUNTY:PALM BEACH
PROJECT LENGTH: 4.137MI

SIS
TYPE OF WORK:LIGHTING
LANES EXIST/IMPROVED/ADDED: 6/ 6/ 0

	FUND CODE	2025
	PHASE: CONSTRUCTION / RESPONSIBLE AGENCY: MANAGED BY FDOT	
	SA	113,273
TOTAL 445623	1	113,273
TOTAL 445623	1	113,273

ITEM NUMBER:445628 1
DISTRICT:04
ROADWAY ID:93280000

PROJECT DESCRIPTION:SYSTEMATIC INTERSECTION LIGHTING IMPROVEMENTS- PALM BEACH COUNTY
COUNTY:PALM BEACH
PROJECT LENGTH: 7.570MI

NON-SIS
TYPE OF WORK:LIGHTING
LANES EXIST/IMPROVED/ADDED: 8/ 0/ 0

	FUND CODE	2025
	PHASE: PRELIMINARY ENGINEERING / RESPONSIBLE AGENCY: MANAGED BY FDOT	
	HSP	48,824
	SA	-8,830
	PHASE: RAILROAD AND UTILITIES / RESPONSIBLE AGENCY: MANAGED BY FDOT	
	HSP	114,442
	PHASE: CONSTRUCTION / RESPONSIBLE AGENCY: MANAGED BY FDOT	
	HSP	338,547
TOTAL 445628	1	492,983
TOTAL 445628	1	492,983

ITEM NUMBER:445882 1
DISTRICT:04
ROADWAY ID:93210000

PROJECT DESCRIPTION:SR-7/US-441 AT LAKE WORTH ROAD
COUNTY:PALM BEACH
PROJECT LENGTH: .225MI

NON-SIS
TYPE OF WORK:ADD RIGHT TURN LANE(S)
LANES EXIST/IMPROVED/ADDED: 4/ 4/ 1

	FUND CODE	2025
	PHASE: CONSTRUCTION / RESPONSIBLE AGENCY: MANAGED BY FDOT	
	PROT	459,642
	SA	51,959
TOTAL 445882	1	511,601
TOTAL 445882	1	511,601

PALM BEACH TPA

HIGHWAYS
=====

ITEM NUMBER:446077 1	PROJECT DESCRIPTION:SEMINOLE BLVD FROM OSWEGO AVE TO OKEECHOBEE BLVD	*NON-SIS*
DISTRICT:04	COUNTY:PALM BEACH	
ROADWAY ID:93900250	PROJECT LENGTH: .500MI	
		TYPE OF WORK:SIDEWALK
		LANES EXIST/IMPROVED/ADDED: 2/ 0/ 0
FUND CODE	2025	
PHASE: CONSTRUCTION / RESPONSIBLE AGENCY: MANAGED BY FDOT		
TALU	-13,890	
TOTAL 446077 1	-13,890	
TOTAL 446077 1	-13,890	

ITEM NUMBER:446078 1	PROJECT DESCRIPTION:CITY OF BOYNTON BEACH VARIOUS LOCATIONS	*NON-SIS*
DISTRICT:04	COUNTY:PALM BEACH	
ROADWAY ID:93900239	PROJECT LENGTH: .841MI	
		TYPE OF WORK:BIKE PATH/TRAIL
		LANES EXIST/IMPROVED/ADDED: 2/ 2/ 0
FUND CODE	2025	
PHASE: PRELIMINARY ENGINEERING / RESPONSIBLE AGENCY: MANAGED BY FDOT		
TALT	-913	
TOTAL 446078 1	-913	
TOTAL 446078 1	-913	

ITEM NUMBER:446082 1	PROJECT DESCRIPTION:GREENVIEW SHORES FROM BINKS FOREST DRIVE TO WELLINGTON TRACE	*NON-SIS*
DISTRICT:04	COUNTY:PALM BEACH	
ROADWAY ID:93000205	PROJECT LENGTH: 1.319MI	
		TYPE OF WORK:BIKE LANE/SIDEWALK
		LANES EXIST/IMPROVED/ADDED: 2/ 2/ 0
FUND CODE	2025	
PHASE: PRELIMINARY ENGINEERING / RESPONSIBLE AGENCY: MANAGED BY FDOT		
SU	-4,836	
TOTAL 446082 1	-4,836	
TOTAL 446082 1	-4,836	

ITEM NUMBER:446084 1	PROJECT DESCRIPTION:CITY OF PALM BEACH GARDENS VARIOUS LOCATIONS	*NON-SIS*
DISTRICT:04	COUNTY:PALM BEACH	
ROADWAY ID:93000057	PROJECT LENGTH: 2.769MI	
		TYPE OF WORK:SIGNING/PAVEMENT MARKINGS
		LANES EXIST/IMPROVED/ADDED: 2/ 2/ 0
FUND CODE	2025	
PHASE: CONSTRUCTION / RESPONSIBLE AGENCY: MANAGED BY FDOT		
TALT	-2,471	
TOTAL 446084 1	-2,471	
TOTAL 446084 1	-2,471	

HIGHWAYS
=====

ITEM NUMBER:446086 1
DISTRICT:04
ROADWAY ID:93558000

PROJECT DESCRIPTION:CRESTHAVEN BLVD FROM JOG ROAD TO SOUTH MILITARY TRAIL/SR-809
COUNTY:PALM BEACH
PROJECT LENGTH: 2.057MI

TYPE OF WORK:BIKE LANE/SIDEWALK
LANES EXIST/IMPROVED/ADDED: 2/ 2/ 0

NON-SIS

FUND CODE	2025
PHASE: PRELIMINARY ENGINEERING / RESPONSIBLE AGENCY: MANAGED BY FDOT	
SU	-3,195
TOTAL 446086 1	-3,195
TOTAL 446086 1	-3,195

ITEM NUMBER:446100 1
DISTRICT:04
ROADWAY ID:93110000

PROJECT DESCRIPTION:SR-80 FROM SR-25/US-27 TO EAST OF GLADES GLEN DRIVE
COUNTY:PALM BEACH
PROJECT LENGTH: 2.362MI

TYPE OF WORK:RESURFACING
LANES EXIST/IMPROVED/ADDED: 2/ 2/ 0

SIS

FUND CODE	2025
PHASE: CONSTRUCTION / RESPONSIBLE AGENCY: MANAGED BY FDOT	
NHRE	32,333
TOTAL 446100 1	32,333
TOTAL 446100 1	32,333

ITEM NUMBER:446102 1
DISTRICT:04
ROADWAY ID:93140000

PROJECT DESCRIPTION:SR-15 FROM N OF 1ST ST TO PALM BEACH/MARTIN COUNTY LINE
COUNTY:PALM BEACH
PROJECT LENGTH: 6.760MI

TYPE OF WORK:RESURFACING
LANES EXIST/IMPROVED/ADDED: 2/ 2/ 0

SIS

FUND CODE	2025
PHASE: CONSTRUCTION / RESPONSIBLE AGENCY: MANAGED BY FDOT	
SA	33,000
TOTAL 446102 1	33,000
TOTAL 446102 1	33,000

ITEM NUMBER:446103 1
DISTRICT:04
ROADWAY ID:93150000

PROJECT DESCRIPTION:SR-809/MILITARY TRAIL FR S OF DYER BLVD TO N OF FLAG DR
COUNTY:PALM BEACH
PROJECT LENGTH: .569MI

TYPE OF WORK:RESURFACING
LANES EXIST/IMPROVED/ADDED: 6/ 6/ 0

NON-SIS

FUND CODE	2025
PHASE: CONSTRUCTION / RESPONSIBLE AGENCY: MANAGED BY FDOT	
NHRE	2,051,932
TOTAL 446103 1	2,051,932
TOTAL 446103 1	2,051,932

FLORIDA DEPARTMENT OF TRANSPORTATION
OFFICE OF WORK PROGRAM
ANNUAL OBLIGATIONS REPORT
=====

HIGHWAYS
=====

ITEM NUMBER:446177 1	PROJECT DESCRIPTION:SR-7 FROM NORTH OF SR-80/SOUTHERN BLVD TO SR-704/OKEECHOBEE BLVD	*NON-SIS*
DISTRICT:04	COUNTY:PALM BEACH	
ROADWAY ID:93270000	PROJECT LENGTH: 1.980MI	
	TYPE OF WORK:RESURFACING	
	LANES EXIST/IMPROVED/ADDED: 4/ 4/ 0	
FUND CODE	2025	
PHASE: CONSTRUCTION / RESPONSIBLE AGENCY: MANAGED BY FDOT		
NHRE	92,606	
TOTAL 446177 1	92,606	
TOTAL 446177 1	92,606	

ITEM NUMBER:446374 1	PROJECT DESCRIPTION:SR-700/CONNORS HWY FROM NORTH OF 1ST ST TO WEST OF SR-80	*SIS*
DISTRICT:04	COUNTY:PALM BEACH	
ROADWAY ID:93140000	PROJECT LENGTH: 14.828MI	
	TYPE OF WORK:RESURFACING	
	LANES EXIST/IMPROVED/ADDED: 2/ 2/ 0	
FUND CODE	2025	
PHASE: RAILROAD AND UTILITIES / RESPONSIBLE AGENCY: MANAGED BY FDOT		
SA	-611,000	
PHASE: CONSTRUCTION / RESPONSIBLE AGENCY: MANAGED BY FDOT		
NHRE	-261,075	
SA	38,000	
TOTAL 446374 1	-834,075	
TOTAL 446374 1	-834,075	

ITEM NUMBER:447001 1	PROJECT DESCRIPTION:INTERSECTION LIGHTING RETROFIT IMPROVEMENT	*SIS*
DISTRICT:04	COUNTY:PALM BEACH	
ROADWAY ID:93050000	PROJECT LENGTH: 17.408MI	
	TYPE OF WORK:LIGHTING	
	LANES EXIST/IMPROVED/ADDED: 4/ 0/ 0	
FUND CODE	2025	
PHASE: PRELIMINARY ENGINEERING / RESPONSIBLE AGENCY: MANAGED BY FDOT		
HSP	27,735	
PHASE: RAILROAD AND UTILITIES / RESPONSIBLE AGENCY: MANAGED BY FDOT		
HSP	9,700	
PHASE: CONSTRUCTION / RESPONSIBLE AGENCY: MANAGED BY FDOT		
HSP	960,253	
TOTAL 447001 1	997,688	
TOTAL 447001 1	997,688	

ITEM NUMBER:447545 1	PROJECT DESCRIPTION:SR-704/OKEECHOBEE BLVD FROM EAST OF MILITARY TRAIL TO I-95	*SIS*
DISTRICT:04	COUNTY:PALM BEACH	
ROADWAY ID:93280000	PROJECT LENGTH: 2.408MI	
	TYPE OF WORK:LIGHTING	
	LANES EXIST/IMPROVED/ADDED: 4/ 4/ 0	
FUND CODE	2025	
PHASE: PRELIMINARY ENGINEERING / RESPONSIBLE AGENCY: MANAGED BY FDOT		
HSP	81,538	
TOTAL 447545 1	81,538	
TOTAL 447545 1	81,538	

FLORIDA DEPARTMENT OF TRANSPORTATION
OFFICE OF WORK PROGRAM
ANNUAL OBLIGATIONS REPORT
=====

HIGHWAYS
=====

ITEM NUMBER:447547 1	PROJECT DESCRIPTION:SR-882/FOREST HILL BOULEVARD AT I-95 INTERCHANGE		*SIS*
DISTRICT:04	COUNTY:PALM BEACH		
ROADWAY ID:93220000	PROJECT LENGTH: 1.286MI		
			TYPE OF WORK:SAFETY PROJECT
			LANES EXIST/IMPROVED/ADDED: 5/ 5/ 0
FUND CODE		2025	
PHASE: PRELIMINARY ENGINEERING / RESPONSIBLE AGENCY: MANAGED BY FDOT			
HSP		362,169	
TOTAL 447547 1		362,169	
TOTAL 447547 1		362,169	

ITEM NUMBER:447551 1	PROJECT DESCRIPTION:I-95 FROM 12TH AVENUE S TO 10TH AVENUE N		*SIS*
DISTRICT:04	COUNTY:PALM BEACH		
ROADWAY ID:93220000	PROJECT LENGTH: 1.806MI		
			TYPE OF WORK:LIGHTING
			LANES EXIST/IMPROVED/ADDED: 5/ 5/ 0
FUND CODE		2025	
PHASE: PRELIMINARY ENGINEERING / RESPONSIBLE AGENCY: MANAGED BY FDOT			
HSP		50,848	
PHASE: GRANTS AND MISCELLANEOUS / RESPONSIBLE AGENCY: MANAGED BY FDOT			
HSP		1,357	
TOTAL 447551 1		52,205	
TOTAL 447551 1		52,205	

ITEM NUMBER:447553 1	PROJECT DESCRIPTION:SR-805/DIXIE HIGHWAY FROM NORTH OF LUCERNE AVENUE TO WPB CANAL		*NON-SIS*
DISTRICT:04	COUNTY:PALM BEACH		
ROADWAY ID:93050000	PROJECT LENGTH: 1.915MI		
			TYPE OF WORK:LIGHTING
			LANES EXIST/IMPROVED/ADDED: 4/ 4/ 0
FUND CODE		2025	
PHASE: PRELIMINARY ENGINEERING / RESPONSIBLE AGENCY: MANAGED BY FDOT			
HSP		194,010	
TOTAL 447553 1		194,010	
TOTAL 447553 1		194,010	

ITEM NUMBER:447669 1	PROJECT DESCRIPTION:SR-804/E OCEAN AVE FROM SR-5/US-1 TO A1A		*NON-SIS*
DISTRICT:04	COUNTY:PALM BEACH		
ROADWAY ID:93200000	PROJECT LENGTH: .587MI		
			TYPE OF WORK:RESURFACING
			LANES EXIST/IMPROVED/ADDED: 2/ 2/ 0
FUND CODE		2025	
PHASE: CONSTRUCTION / RESPONSIBLE AGENCY: MANAGED BY FDOT			
NHRE		1,048,442	
TOTAL 447669 1		1,048,442	
TOTAL 447669 1		1,048,442	

PAGE 22	FLORIDA DEPARTMENT OF TRANSPORTATION OFFICE OF WORK PROGRAM ANNUAL OBLIGATIONS REPORT =====	DATE RUN: 10/01/2025 TIME RUN: 09.49.12 MBROBLTP
PALM BEACH TPA	HIGHWAYS =====	
ITEM NUMBER:447670 1 DISTRICT:04 ROADWAY ID:93210000	PROJECT DESCRIPTION:SR-7/US-441 FROM NORTH OF GLADES ROAD TO NORTH OF BRIDGE BROOK DRIVE COUNTY:PALM BEACH PROJECT LENGTH: 3.420MI	*NON-SIS* TYPE OF WORK:RESURFACING LANES EXIST/IMPROVED/ADDED: 3/ 3/ 0
FUND CODE _____	2025 _____	
PHASE: CONSTRUCTION / RESPONSIBLE AGENCY: MANAGED BY FDOT SA	1,739,603	
TOTAL 447670 1	1,739,603	
TOTAL 447670 1	1,739,603	
ITEM NUMBER:447671 1 DISTRICT:04 ROADWAY ID:93280000	PROJECT DESCRIPTION:SR-704/OKEECHOBEE BLVD FROM RED TRAIL TO WEST OF AUSTRALIAN AVE COUNTY:PALM BEACH PROJECT LENGTH: .608MI	*SIS* TYPE OF WORK:RESURFACING LANES EXIST/IMPROVED/ADDED: 4/ 4/ 0
FUND CODE _____	2025 _____	
PHASE: CONSTRUCTION / RESPONSIBLE AGENCY: MANAGED BY FDOT HSP	558,839	
TOTAL 447671 1	558,839	
TOTAL 447671 1	558,839	
ITEM NUMBER:448299 1 DISTRICT:04 ROADWAY ID:93000205	PROJECT DESCRIPTION:GREENBRIER BLVD FROM AERO CLUB DR TO GREENVIEW SHORES BLVD COUNTY:PALM BEACH PROJECT LENGTH: 1.858MI	*NON-SIS* TYPE OF WORK:BIKE LANE/SIDEWALK LANES EXIST/IMPROVED/ADDED: 2/ 0/ 0
FUND CODE _____	2025 _____	
PHASE: PRELIMINARY ENGINEERING / RESPONSIBLE AGENCY: MANAGED BY FDOT SU	-4,925	
PHASE: CONSTRUCTION / RESPONSIBLE AGENCY: MANAGED BY FDOT SU	117,363	
PHASE: CONSTRUCTION / RESPONSIBLE AGENCY: MANAGED BY VILLAGE OF WELLINGTON SU	2,714,026	
TOTAL 448299 1	2,826,464	
TOTAL 448299 1	2,826,464	
ITEM NUMBER:448301 1 DISTRICT:04 ROADWAY ID:93000033	PROJECT DESCRIPTION:CITY OF LAKE WORTH BEACH VARIOUS LOCATIONS COUNTY:PALM BEACH PROJECT LENGTH: 23.143MI	*NON-SIS* TYPE OF WORK:SIDEWALK LANES EXIST/IMPROVED/ADDED: 2/ 2/ 0
FUND CODE _____	2025 _____	
PHASE: CONSTRUCTION / RESPONSIBLE AGENCY: MANAGED BY FDOT TALT	9,743	
TOTAL 448301 1	9,743	
TOTAL 448301 1	9,743	

PAGE 23	FLORIDA DEPARTMENT OF TRANSPORTATION OFFICE OF WORK PROGRAM ANNUAL OBLIGATIONS REPORT =====	DATE RUN: 10/01/2025 TIME RUN: 09.49.12 MBROBLTP
PALM BEACH TPA	HIGHWAYS =====	
ITEM NUMBER:448302 1 DISTRICT:04 ROADWAY ID:93000257	PROJECT DESCRIPTION:KYOTO GARDENS DRIVE FROM NORTH MILITARY TRAIL TO ALTERNATE A1A COUNTY:PALM BEACH PROJECT LENGTH: .562MI	*NON-SIS* TYPE OF WORK:BIKE PATH/TRAIL LANES EXIST/IMPROVED/ADDED: 2/ 2/ 0
FUND CODE	2025	
PHASE: CONSTRUCTION / RESPONSIBLE AGENCY: MANAGED BY FDOT TALT		-7,762
TOTAL 448302 1		-7,762
TOTAL 448302 1		-7,762
ITEM NUMBER:448303 1 DISTRICT:04 ROADWAY ID:93900249	PROJECT DESCRIPTION:CHERRY RD FROM MILITARY TRAIL TO QUAIL DR COUNTY:PALM BEACH PROJECT LENGTH: .395MI	*NON-SIS* TYPE OF WORK:BIKE LANE/SIDEWALK LANES EXIST/IMPROVED/ADDED: 2/ 2/ 0
FUND CODE	2025	
PHASE: PRELIMINARY ENGINEERING / RESPONSIBLE AGENCY: MANAGED BY FDOT TALT		-2,271
PHASE: CONSTRUCTION / RESPONSIBLE AGENCY: MANAGED BY PALM BEACH COUNTY BOARD OF COUN TALU		82,087
TOTAL 448303 1		79,816
TOTAL 448303 1		79,816
ITEM NUMBER:448354 1 DISTRICT:04 ROADWAY ID:93900242	PROJECT DESCRIPTION:CITY OF LAKE WORTH BEACH VARIOUS LOCATIONS COUNTY:PALM BEACH PROJECT LENGTH: 1.440MI	*NON-SIS* TYPE OF WORK:BIKE LANE/SIDEWALK LANES EXIST/IMPROVED/ADDED: 2/ 0/ 0
FUND CODE	2025	
PHASE: PRELIMINARY ENGINEERING / RESPONSIBLE AGENCY: MANAGED BY FDOT SU		5,000
TOTAL 448354 1		5,000
TOTAL 448354 1		5,000
ITEM NUMBER:448435 1 DISTRICT:04 ROADWAY ID:93090000	PROJECT DESCRIPTION:SR-811 FROM SOUTH OF RCA BOULEVARD TO NORTH OF DONALD ROSS ROAD COUNTY:PALM BEACH PROJECT LENGTH: 3.310MI	*NON-SIS* TYPE OF WORK:RESURFACING LANES EXIST/IMPROVED/ADDED: 3/ 3/ 0
FUND CODE	2025	
PHASE: CONSTRUCTION / RESPONSIBLE AGENCY: MANAGED BY FDOT PROT		299,594
TOTAL 448435 1		299,594
TOTAL 448435 1		299,594

PAGE 24	FLORIDA DEPARTMENT OF TRANSPORTATION OFFICE OF WORK PROGRAM ANNUAL OBLIGATIONS REPORT =====	DATE RUN: 10/01/2025 TIME RUN: 09.49.12 MBROBLTP
PALM BEACH TPA	HIGHWAYS =====	
ITEM NUMBER:449005 1 DISTRICT:04 ROADWAY ID:93581000	PROJECT DESCRIPTION:BURNS ROAD FROM NORTH MILITARY TRAIL TO ALTERNATE A1A COUNTY:PALM BEACH PROJECT LENGTH: .841MI	*NON-SIS* TYPE OF WORK:BIKE PATH/TRAIL LANES EXIST/IMPROVED/ADDED: 2/ 2/ 0
FUND CODE	2025	
PHASE: PRELIMINARY ENGINEERING / RESPONSIBLE AGENCY: MANAGED BY FDOT TALT	-3,219	
PHASE: CONSTRUCTION / RESPONSIBLE AGENCY: MANAGED BY CITY OF PALM BEACH GARDENS TALT	848,261	
PHASE: CONSTRUCTION / RESPONSIBLE AGENCY: MANAGED BY FDOT TALT TALU	5,000 36,345	
TOTAL 449005 1	886,387	
TOTAL 449005 1	886,387	
ITEM NUMBER:449279 1 DISTRICT:04 ROADWAY ID:93280000	PROJECT DESCRIPTION:SR-704/OKEECHOBEE BLVD FR RIVERWALK BLVD TO N JOG ROAD COUNTY:PALM BEACH PROJECT LENGTH: .372MI	*NON-SIS* TYPE OF WORK:LIGHTING LANES EXIST/IMPROVED/ADDED: 5/ 5/ 0
FUND CODE	2025	
PHASE: PRELIMINARY ENGINEERING / RESPONSIBLE AGENCY: MANAGED BY FDOT HSP	107,683	
TOTAL 449279 1	107,683	
TOTAL 449279 1	107,683	
ITEM NUMBER:449280 1 DISTRICT:04 ROADWAY ID:93220065	PROJECT DESCRIPTION:I-95 RAMP IMPROVEMENTS @ SR-704/OKEECHOBEE BLVD; SR-786 AND SR-706 COUNTY:PALM BEACH PROJECT LENGTH: .902MI	*SIS* TYPE OF WORK:SKID HAZARD OVERLAY LANES EXIST/IMPROVED/ADDED: 1/ 1/ 0
FUND CODE	2025	
PHASE: CONSTRUCTION / RESPONSIBLE AGENCY: MANAGED BY FDOT SA	88,858	
TOTAL 449280 1	88,858	
TOTAL 449280 1	88,858	
ITEM NUMBER:449283 1 DISTRICT:04 ROADWAY ID:93280000	PROJECT DESCRIPTION:SR-806/ATLANTIC AVE AT HOMEWOOD BLVD,SR-704 @ HAVERHILL RD COUNTY:PALM BEACH PROJECT LENGTH: .434MI	*NON-SIS* TYPE OF WORK:TRAFFIC SIGNAL UPDATE LANES EXIST/IMPROVED/ADDED: 8/ 0/ 0
FUND CODE	2025	
PHASE: CONSTRUCTION / RESPONSIBLE AGENCY: MANAGED BY FDOT SA	93,336	
TOTAL 449283 1	93,336	
TOTAL 449283 1	93,336	

PAGE 25	FLORIDA DEPARTMENT OF TRANSPORTATION OFFICE OF WORK PROGRAM ANNUAL OBLIGATIONS REPORT =====	DATE RUN: 10/01/2025 TIME RUN: 09.49.12 MBROBLTP
PALM BEACH TPA	HIGHWAYS =====	
ITEM NUMBER:449347 1 DISTRICT:04 ROADWAY ID:93006000	PROJECT DESCRIPTION:SR-807/CONGRESS AVENUE AT 10TH AVENUE NORTH COUNTY:PALM BEACH PROJECT LENGTH: .129MI	*NON-SIS* TYPE OF WORK:TRAFFIC SIGNAL UPDATE LANES EXIST/IMPROVED/ADDED: 3/ 3/ 0
FUND CODE	2025	
PHASE: RIGHT OF WAY / RESPONSIBLE AGENCY: MANAGED BY FDOT HSP		86,486
TOTAL 449347 1		86,486
TOTAL 449347 1		86,486
ITEM NUMBER:449520 1 DISTRICT:04 ROADWAY ID:93220146	PROJECT DESCRIPTION:ADVANCED WWD DETECTION SYSTEM PALM BEACH COUNTY COUNTY:PALM BEACH PROJECT LENGTH: 4.155MI	*SIS* TYPE OF WORK:ITS COMMUNICATION SYSTEM LANES EXIST/IMPROVED/ADDED: 2/ 0/ 0
FUND CODE	2025	
PHASE: CONSTRUCTION / RESPONSIBLE AGENCY: MANAGED BY FDOT HSP		-11
TOTAL 449520 1		-11
TOTAL 449520 1		-11
ITEM NUMBER:450793 1 DISTRICT:04 ROADWAY ID:93825000	PROJECT DESCRIPTION:BARWICK RD FROM LAKE IDA ROAD TO L-30 CANAL COUNTY:PALM BEACH PROJECT LENGTH: .498MI	*NON-SIS* TYPE OF WORK:BIKE LANE/SIDEWALK LANES EXIST/IMPROVED/ADDED: 2/ 2/ 0
FUND CODE	2025	
PHASE: PRELIMINARY ENGINEERING / RESPONSIBLE AGENCY: MANAGED BY FDOT SU		5,000
TOTAL 450793 1		5,000
TOTAL 450793 1		5,000
ITEM NUMBER:450800 1 DISTRICT:04 ROADWAY ID:93000290	PROJECT DESCRIPTION:GARDENS PARKWAY FROM ALT A1A TO PROSPERITY FARMS RD COUNTY:PALM BEACH PROJECT LENGTH: 1.571MI	*NON-SIS* TYPE OF WORK:BIKE LANE/SIDEWALK LANES EXIST/IMPROVED/ADDED: 2/ 2/ 0
FUND CODE	2025	
PHASE: PRELIMINARY ENGINEERING / RESPONSIBLE AGENCY: MANAGED BY FDOT SU		5,000
TOTAL 450800 1		5,000
TOTAL 450800 1		5,000

FLORIDA DEPARTMENT OF TRANSPORTATION
OFFICE OF WORK PROGRAM
ANNUAL OBLIGATIONS REPORT
=====

HIGHWAYS

=====

ITEM NUMBER:451084 1	PROJECT DESCRIPTION:INTERSECTION AT SR-704/OKEECHOBEE BLVD AND SR-809/ MILITARY TR	*NON-SIS*
DISTRICT:04	COUNTY:PALM BEACH	TYPE OF WORK:INTERSECTION IMPROVEMENT
ROADWAY ID:93280000	PROJECT LENGTH: .524MI	LANES EXIST/IMPROVED/ADDED: 8/ 8/ 0
FUND CODE	2025	
PHASE: PRELIMINARY ENGINEERING / RESPONSIBLE AGENCY: MANAGED BY FDOT		
HSP	113,409	
TOTAL 451084 1	113,409	
TOTAL 451084 1	113,409	

ITEM NUMBER:451085 1	PROJECT DESCRIPTION:INTERSECTION AT SR-882/FOREST HILL BLVD AND HAVERHILL ROAD	*NON-SIS*
DISTRICT:04	COUNTY:PALM BEACH	TYPE OF WORK:INTERSECTION IMPROVEMENT
ROADWAY ID:93016000	PROJECT LENGTH: .200MI	LANES EXIST/IMPROVED/ADDED: 6/ 6/ 0
FUND CODE	2025	
PHASE: PRELIMINARY ENGINEERING / RESPONSIBLE AGENCY: MANAGED BY FDOT		
HSP	121,693	
TOTAL 451085 1	121,693	
TOTAL 451085 1	121,693	

ITEM NUMBER:451224 1	PROJECT DESCRIPTION:SR-80/SOUTHERN BLVD AT JOG ROAD INTERSECTION IMPROVEMENTS	*SIS*
DISTRICT:04	COUNTY:PALM BEACH	TYPE OF WORK:ADD LEFT TURN LANE(S)
ROADWAY ID:93120300	PROJECT LENGTH: .275MI	LANES EXIST/IMPROVED/ADDED: 2/ 2/ 1
FUND CODE	2025	
PHASE: PRELIMINARY ENGINEERING / RESPONSIBLE AGENCY: MANAGED BY FDOT		
NHPP	301,998	
TOTAL 451224 1	301,998	
TOTAL 451224 1	301,998	

ITEM NUMBER:451380 1	PROJECT DESCRIPTION:PALM BEACH TPA FEASIBILITY STUDY (OKEECHOBEE TRANSIT STUDY)	*SIS*
DISTRICT:04	COUNTY:PALM BEACH	TYPE OF WORK:TRANSPORTATION PLANNING
ROADWAY ID:93280000	PROJECT LENGTH: 11.100MI	LANES EXIST/IMPROVED/ADDED: 5/ 5/ 0
FUND CODE	2025	
PHASE: PRELIMINARY ENGINEERING / RESPONSIBLE AGENCY: MANAGED BY FDOT		
HP	550,000	
TOTAL 451380 1	550,000	
TOTAL 451380 1	550,000	

PAGE 27	FLORIDA DEPARTMENT OF TRANSPORTATION OFFICE OF WORK PROGRAM ANNUAL OBLIGATIONS REPORT =====	DATE RUN: 10/01/2025 TIME RUN: 09.49.12 MBROBLTP
PALM BEACH TPA	HIGHWAYS =====	
ITEM NUMBER:451598 1 DISTRICT:04 ROADWAY ID:93220155	PROJECT DESCRIPTION:ADVANCED WRONG WAY DETECTION SYSTEM PALM BEACH COUNTY COUNTY:PALM BEACH PROJECT LENGTH: 1.365MI	*SIS* TYPE OF WORK:ITS COMMUNICATION SYSTEM LANES EXIST/IMPROVED/ADDED: 2/ 2/ 0
FUND CODE	2025	
PHASE: PRELIMINARY ENGINEERING / RESPONSIBLE AGENCY: MANAGED BY FDOT HSP		166,646
TOTAL 451598 1		166,646
TOTAL 451598 1		166,646
ITEM NUMBER:451695 1 DISTRICT:04 ROADWAY ID:	PROJECT DESCRIPTION:SR-700/US-98 CONNORS CROSSING #853353T SCFE RAILROAD COUNTY:PALM BEACH PROJECT LENGTH: .000	*NON-SIS* TYPE OF WORK:RAIL PRESERVATION PROJECT LANES EXIST/IMPROVED/ADDED: 0/ 0/ 0
FUND CODE	2025	
PHASE: RAILROAD AND UTILITIES / RESPONSIBLE AGENCY: MANAGED BY FDOT RHH		500,000
TOTAL 451695 1		500,000
TOTAL 451695 1		500,000
ITEM NUMBER:452998 1 DISTRICT:04 ROADWAY ID:	PROJECT DESCRIPTION:NW 6TH WAY FROM SOUTH OF NW 38TH DRIVE TO SPANISH RIVER BOULEVARD COUNTY:PALM BEACH PROJECT LENGTH: .000	*NON-SIS* TYPE OF WORK:SIDEWALK LANES EXIST/IMPROVED/ADDED: 0/ 0/ 0
FUND CODE	2025	
PHASE: PRELIMINARY ENGINEERING / RESPONSIBLE AGENCY: MANAGED BY FDOT TALT		5,000
TOTAL 452998 1		5,000
TOTAL 452998 1		5,000
ITEM NUMBER:452999 1 DISTRICT:04 ROADWAY ID:93900016	PROJECT DESCRIPTION:SPRUCE AVENUE FROM 36TH STREET TO 40TH STREET COUNTY:PALM BEACH PROJECT LENGTH: .233MI	*NON-SIS* TYPE OF WORK:SIDEWALK LANES EXIST/IMPROVED/ADDED: 0/ 0/ 0
FUND CODE	2025	
PHASE: PRELIMINARY ENGINEERING / RESPONSIBLE AGENCY: MANAGED BY FDOT TALT		5,000
TOTAL 452999 1		5,000
TOTAL 452999 1		5,000

HIGHWAYS

=====

ITEM NUMBER:453001 1	PROJECT DESCRIPTION:LILAC STREET FROM NORTH MILITARY TRAIL TO PLANT DRIVE	*NON-SIS*
DISTRICT:04	COUNTY:PALM BEACH	TYPE OF WORK:SIDEWALK
ROADWAY ID:93900375	PROJECT LENGTH: .443MI	LANES EXIST/IMPROVED/ADDED: 2/ 0/ 0
FUND CODE	2025	
PHASE: PRELIMINARY ENGINEERING / RESPONSIBLE AGENCY: MANAGED BY FDOT		
TALT	5,000	
TOTAL 453001 1	5,000	
TOTAL 453001 1	5,000	

ITEM NUMBER:453002 1	PROJECT DESCRIPTION:CAMINO REAL FROM SPANISH RIVER ROAD TO S. OCEAN BOULEVARD	*NON-SIS*
DISTRICT:04	COUNTY:PALM BEACH	TYPE OF WORK:BIKE PATH/TRAIL
ROADWAY ID:	PROJECT LENGTH: .000	LANES EXIST/IMPROVED/ADDED: 0/ 0/ 0
FUND CODE	2025	
PHASE: PRELIMINARY ENGINEERING / RESPONSIBLE AGENCY: MANAGED BY FDOT		
TALT	5,000	
TOTAL 453002 1	5,000	
TOTAL 453002 1	5,000	

ITEM NUMBER:453144 1	PROJECT DESCRIPTION:SYSTEMATIC RAMP SAFETY ANALYSIS- I-95 RAMPS; PALM BEACH COUNTY	*SIS*
DISTRICT:04	COUNTY:PALM BEACH	TYPE OF WORK:SKID HAZARD OVERLAY
ROADWAY ID:93220102	PROJECT LENGTH: 2.283MI	LANES EXIST/IMPROVED/ADDED: 2/ 0/ 0
FUND CODE	2025	
PHASE: PRELIMINARY ENGINEERING / RESPONSIBLE AGENCY: MANAGED BY FDOT		
HSP	83,122	
SA	24,200	
TOTAL 453144 1	107,322	
TOTAL 453144 1	107,322	

ITEM NUMBER:453147 1	PROJECT DESCRIPTION:SR-5/SOUTH QUADRILLE BLVD FROM LAKEVIEW AVE TO BANYAN BLVD	*NON-SIS*
DISTRICT:04	COUNTY:PALM BEACH	TYPE OF WORK:LIGHTING
ROADWAY ID:93020100	PROJECT LENGTH: .555MI	LANES EXIST/IMPROVED/ADDED: 2/ 2/ 0
FUND CODE	2025	
PHASE: PRELIMINARY ENGINEERING / RESPONSIBLE AGENCY: MANAGED BY FDOT		
HSP	268,304	
SA	38,373	
TOTAL 453147 1	306,677	
TOTAL 453147 1	306,677	

ITEM NUMBER:453148 1	PROJECT DESCRIPTION:SR-708/B	BLUE HERON BOULEVARD FROM WEST OF I-95 TO WEST OF GARDEN ROAD	*SIS*
DISTRICT:04	COUNTY:PALM BEACH		
ROADWAY ID:93012000	PROJECT LENGTH: .584MI		
		TYPE OF WORK:LIGHTING	LANES EXIST/IMPROVED/ADDED: 3/ 3/ 0
FUND CODE		2025	
PHASE: PRELIMINARY ENGINEERING / RESPONSIBLE AGENCY: MANAGED BY FDOT			
HSP		381,245	
SA		30,733	
TOTAL 453148 1		411,978	
TOTAL 453148 1		411,978	

ITEM NUMBER:453558 1	PROJECT DESCRIPTION:SR-80 FROM SR-15 TO WEST OF SR-700/CR-700		*SIS*
DISTRICT:04	COUNTY:PALM BEACH		
ROADWAY ID:93110001	PROJECT LENGTH: 13.031MI		
		TYPE OF WORK:GUARDRAIL	LANES EXIST/IMPROVED/ADDED: 2/ 2/ 0
FUND CODE		2025	
PHASE: PRELIMINARY ENGINEERING / RESPONSIBLE AGENCY: MANAGED BY FDOT			
SA		372,342	
PHASE: RAILROAD AND UTILITIES / RESPONSIBLE AGENCY: MANAGED BY FDOT			
SA		15,000	
TOTAL 453558 1		387,342	
TOTAL 453558 1		387,342	

ITEM NUMBER:454440 1	PROJECT DESCRIPTION:NORTHLAKE BLVD - OLD DIXIE HWY AND 10TH STREET		*NON-SIS*
DISTRICT:04	COUNTY:PALM BEACH		
ROADWAY ID:93680000	PROJECT LENGTH: .146MI		
		TYPE OF WORK:TRAFFIC CONTROL DEVICES/SYSTEM	LANES EXIST/IMPROVED/ADDED: 6/ 0/ 0
FUND CODE		2025	
PHASE: PRELIMINARY ENGINEERING / RESPONSIBLE AGENCY: MANAGED BY FDOT			
SA		20,000	
PHASE: RAILROAD AND UTILITIES / RESPONSIBLE AGENCY: MANAGED BY FDOT			
SA		50,000	
TOTAL 454440 1		70,000	
TOTAL 454440 1		70,000	
TOTAL DIST: 04		85,638,151	
TOTAL HIGHWAYS		85,638,151	

ITEM NUMBER:439325 4

DISTRICT:04

ROADWAY ID:

PROJECT DESCRIPTION:PALM BEACH UPWP FY 2022/2023-2023/2024

COUNTY:PALM BEACH

PROJECT LENGTH: .000

NON-SIS

TYPE OF WORK:TRANSPORTATION PLANNING

LANES EXIST/IMPROVED/ADDED: 0/ 0/ 0

FUND CODE	2025
PHASE: PRELIMINARY ENGINEERING / RESPONSIBLE AGENCY: MANAGED BY PALM BEACH METROPOLITAN PLANNIN	
PL	-404,384
SU	-2,385,276
TOTAL 439325 4	-2,789,660
TOTAL 439325 4	-2,789,660

ITEM NUMBER:439325 5

DISTRICT:04

ROADWAY ID:

PROJECT DESCRIPTION:PALM BEACH UPWP FY 2024/2025-2025/2026

COUNTY:PALM BEACH

PROJECT LENGTH: .000

NON-SIS

TYPE OF WORK:TRANSPORTATION PLANNING

LANES EXIST/IMPROVED/ADDED: 0/ 0/ 0

FUND CODE	2025
PHASE: PRELIMINARY ENGINEERING / RESPONSIBLE AGENCY: MANAGED BY PALM BEACH METROPOLITAN PLANNIN	
PL	4,612,299
SU	3,141,000
TOTAL 439325 5	7,753,299
TOTAL 439325 5	7,753,299
TOTAL DIST: 04	4,963,639
TOTAL PLANNING	4,963,639

RAIL

=====

ITEM NUMBER:455410 1
DISTRICT:04
ROADWAY ID:

PROJECT DESCRIPTION:SIGNAL UPGRADES, NEW ALSTROM PDM, LEFT TURN BLACK OUT SIGN, LED LIGHTS
COUNTY:PALM BEACH
PROJECT LENGTH: .000

NON-SIS
TYPE OF WORK:RAIL SAFETY PROJECT
LANES EXIST/IMPROVED/ADDED: 0/ 0/ 0

FUND CODE	2025
PHASE: RAILROAD AND UTILITIES / RESPONSIBLE AGENCY: MANAGED BY FDOT	
RHH	172,361
TOTAL 455410 1	172,361
TOTAL 455410 1	172,361
TOTAL DIST: 04	961,086
TOTAL RAIL	961,086

TRANSIT

=====

ITEM NUMBER:441758 2
DISTRICT:04
ROADWAY ID:93280000

PROJECT DESCRIPTION:FTA FLEX FROM FHWA PALM BEACH CO (PALM TRAN) MIAMI UZA LARGE URBAN
COUNTY:PALM BEACH
PROJECT LENGTH: 13.648MI

SIS
TYPE OF WORK:ITS COMMUNICATION SYSTEM
LANES EXIST/IMPROVED/ADDED: 4/ 4/ 0

FUND CODE	2025
PHASE: GRANTS AND MISCELLANEOUS / RESPONSIBLE AGENCY: RESPONSIBLE AGENCY NOT AVAILABLE	
SU	1,000,000
TOTAL 441758 2	1,000,000
TOTAL 441758 2	1,000,000

ITEM NUMBER:441758 4
DISTRICT:04
ROADWAY ID:

PROJECT DESCRIPTION:SR-704/OKEECHOBEE BLVD FROM SR-7 TO SR-5/US-1/SOUTH DIXIE HWY
COUNTY:PALM BEACH
PROJECT LENGTH: .000

NON-SIS
TYPE OF WORK:CAPITAL FOR FIXED ROUTE
LANES EXIST/IMPROVED/ADDED: 0/ 0/ 0

FUND CODE	2025
PHASE: GRANTS AND MISCELLANEOUS / RESPONSIBLE AGENCY: RESPONSIBLE AGENCY NOT AVAILABLE	
SU	805,361
TOTAL 441758 4	805,361
TOTAL 441758 4	805,361

ITEM NUMBER:446098 1
DISTRICT:04
ROADWAY ID:

PROJECT DESCRIPTION:FTA FLEX FROM FHWA PALM BEACH CO (PALM TRAN) MIAMI UZA LARGE URBAN
COUNTY:PALM BEACH
PROJECT LENGTH: .000

NON-SIS
TYPE OF WORK:PURCHASE VEHICLES/EQUIPMENT
LANES EXIST/IMPROVED/ADDED: 0/ 0/ 0

FUND CODE	2025
PHASE: GRANTS AND MISCELLANEOUS / RESPONSIBLE AGENCY: RESPONSIBLE AGENCY NOT AVAILABLE	
SU	2,168,194
TOTAL 446098 1	2,168,194
TOTAL 446098 1	2,168,194

ITEM NUMBER:446336 1
DISTRICT:04
ROADWAY ID:

PROJECT DESCRIPTION:FTA FLEX FUNDS FHWA PB CO (PALM TRAN) MIAMI UZA LARGE URBAN CAPITAL
COUNTY:PALM BEACH
PROJECT LENGTH: .000

NON-SIS
TYPE OF WORK:ITS SURVEILLANCE SYSTEM
LANES EXIST/IMPROVED/ADDED: 0/ 0/ 0

FUND CODE	2025
PHASE: GRANTS AND MISCELLANEOUS / RESPONSIBLE AGENCY: RESPONSIBLE AGENCY NOT AVAILABLE	
SU	1,000,000
TOTAL 446336 1	1,000,000
TOTAL 446336 1	1,000,000

FLORIDA DEPARTMENT OF TRANSPORTATION
OFFICE OF WORK PROGRAM
ANNUAL OBLIGATIONS REPORT
=====

TRANSIT
=====

ITEM NUMBER:448103 1	PROJECT DESCRIPTION:SFRTA ROLLING STOCK SEFTC TRIP	*NON-SIS*
DISTRICT:04	COUNTY:PALM BEACH	TYPE OF WORK:PURCHASE VEHICLES/EQUIPMENT
ROADWAY ID:	PROJECT LENGTH: .000	LANES EXIST/IMPROVED/ADDED: 0/ 0/ 0
FUND CODE	2025	

PHASE: GRANTS AND MISCELLANEOUS / RESPONSIBLE AGENCY: RESPONSIBLE AGENCY NOT AVAILABLE		
SU	2,500,000	
TOTAL 448103 1	2,500,000	
TOTAL 448103 1	2,500,000	

ITEM NUMBER:448295 1	PROJECT DESCRIPTION:FTA FLEX FROM FHWA PALM BEACH CO (PALM TRAN) MIAMI UZA LARGE URBAN	*NON-SIS*
DISTRICT:04	COUNTY:PALM BEACH	TYPE OF WORK:PURCHASE VEHICLES/EQUIPMENT
ROADWAY ID:	PROJECT LENGTH: .000	LANES EXIST/IMPROVED/ADDED: 0/ 0/ 0
FUND CODE	2025	

PHASE: GRANTS AND MISCELLANEOUS / RESPONSIBLE AGENCY: RESPONSIBLE AGENCY NOT AVAILABLE		
SU	5,000,000	
TOTAL 448295 1	5,000,000	
TOTAL 448295 1	5,000,000	

ITEM NUMBER:448304 1	PROJECT DESCRIPTION:FTA FLEX FROM FHWA PALM BEACH CO (PALM TRAN) MIAMI UZA LARGE URBAN CAP	*SIS*
DISTRICT:04	COUNTY:PALM BEACH	TYPE OF WORK:PUBLIC TRANSPORTATION SHELTER
ROADWAY ID:93000110	PROJECT LENGTH: 23.712MI	LANES EXIST/IMPROVED/ADDED: 3/ 3/ 0
FUND CODE	2025	

PHASE: GRANTS AND MISCELLANEOUS / RESPONSIBLE AGENCY: RESPONSIBLE AGENCY NOT AVAILABLE		
TALT	280,655	
TOTAL 448304 1	280,655	
TOTAL 448304 1	280,655	

ITEM NUMBER:450784 2	PROJECT DESCRIPTION:FTA FLEX FROM FHWA SO FL REGIONAL TRANS AUTH MIAMI UZA LARGE URBAN	*NON-SIS*
DISTRICT:04	COUNTY:PALM BEACH	TYPE OF WORK:RAILROAD CROSSING
ROADWAY ID:93000154	PROJECT LENGTH: .020MI	LANES EXIST/IMPROVED/ADDED: 2/ 0/ 0
FUND CODE	2025	

PHASE: GRANTS AND MISCELLANEOUS / RESPONSIBLE AGENCY: RESPONSIBLE AGENCY NOT AVAILABLE		
TALU	1,155,000	
TOTAL 450784 2	1,155,000	
TOTAL 450784 2	1,155,000	

DATE RUN: 10/01/2025
TIME RUN: 09.49.12
MBROBLTP

NON-SIS

TYPE OF WORK: PURCHASE VEHICLES/EQUIPMENT
LANES EXIST/IMPROVED/ADDED: 0/ 0/ 0

2025

5,000,000

5,000,000

5,000,000

18,909,210

18,909,210

MISCELLANEOUS
=====

ITEM NUMBER:444079 1
DISTRICT:04
ROADWAY ID:93200000

PROJECT DESCRIPTION:CITY OF BOYNTON BEACH VARIOUS LOCATIONS
COUNTY:PALM BEACH
PROJECT LENGTH: 1.559MI

TYPE OF WORK:BIKE LANE/SIDEWALK
LANES EXIST/IMPROVED/ADDED: 4/ 4/ 0

NON-SIS

FUND CODE	2025
PHASE: PRELIMINARY ENGINEERING / RESPONSIBLE AGENCY: MANAGED BY FDOT	
SA	-3,249
SU	-11,800
PHASE: RAILROAD AND UTILITIES / RESPONSIBLE AGENCY: MANAGED BY FDOT	
SU	68
PHASE: CONSTRUCTION / RESPONSIBLE AGENCY: MANAGED BY FDOT	
SA	-36,008
SU	52,176
TOTAL 444079 1	1,187
TOTAL 444079 1	1,187

ITEM NUMBER:444359 1
DISTRICT:04
ROADWAY ID:

PROJECT DESCRIPTION:DILLMAN TRAIL FROM FOREST HILL BLVD TO DILLMAN ROAD
COUNTY:PALM BEACH
PROJECT LENGTH: .000

TYPE OF WORK:BIKE PATH/TRAIL
LANES EXIST/IMPROVED/ADDED: 0/ 0/ 0

NON-SIS

FUND CODE	2025
PHASE: CONSTRUCTION / RESPONSIBLE AGENCY: MANAGED BY FDOT	
TALT	-1,341
TOTAL 444359 1	-1,341
TOTAL 444359 1	-1,341

ITEM NUMBER:448999 1
DISTRICT:04
ROADWAY ID:

PROJECT DESCRIPTION:EL RIO TRAIL FROM YAMATO ROAD TO GLADES ROAD
COUNTY:PALM BEACH
PROJECT LENGTH: .000

TYPE OF WORK:LIGHTING
LANES EXIST/IMPROVED/ADDED: 0/ 0/ 0

NON-SIS

FUND CODE	2025
PHASE: PRELIMINARY ENGINEERING / RESPONSIBLE AGENCY: MANAGED BY FDOT	
TALT	-4,529
PHASE: CONSTRUCTION / RESPONSIBLE AGENCY: MANAGED BY CITY OF BOCA RATON	
TALT	600,828
TALU	367,568
PHASE: CONSTRUCTION / RESPONSIBLE AGENCY: MANAGED BY FDOT	
TALT	36,605
TOTAL 448999 1	1,000,472
TOTAL 448999 1	1,000,472

ITEM NUMBER:449006 1
DISTRICT:04
ROADWAY ID:93000140

PROJECT DESCRIPTION:C-8 CANAL FROM CR-892/ FOREST HILL BOULEVARD TO STRIBLING WAY
COUNTY:PALM BEACH
PROJECT LENGTH: .979MI

TYPE OF WORK:BIKE PATH/TRAIL
LANES EXIST/IMPROVED/ADDED: 1/ 0/ 0

NON-SIS

FUND CODE	2025
PHASE: CONSTRUCTION / RESPONSIBLE AGENCY: MANAGED BY FDOT	
TALT	5,000
TALU	17,769

FLORIDA DEPARTMENT OF TRANSPORTATION
OFFICE OF WORK PROGRAM
ANNUAL OBLIGATIONS REPORT
=====

MISCELLANEOUS
=====

PHASE: CONSTRUCTION / RESPONSIBLE AGENCY: MANAGED BY VILLAGE OF WELLINGTON	
TALU	526,660
TOTAL 449006 1	549,429
TOTAL 449006 1	549,429
TOTAL DIST: 04	1,549,747
TOTAL MISCELLANEOUS	1,549,747
<hr/>	
GRAND TOTAL	112,021,833